



west virginia department of environmental protection

Office of Oil and Gas
601 57th Street, S.E.
Charleston, WV 25304
(304) 926-0450
fax: (304) 926-0452

Austin Caperton, Cabinet Secretary
www.dep.wv.gov

February 12, 2018
PERMIT MODIFICATION APPROVAL
Horizontal 6A / New Drill

JAY-BEE OIL & GAS, INC.
1720 RT. 22 E

UNION, NJ 070830000


Re: Permit Modification Approval for CURLY 1
47-095-02445-00-00

Modified Site Plans with Cistern and Modified Permit Conditions

JAY-BEE OIL & GAS, INC.

The Office of Oil and Gas has reviewed the attached permit modification for the above referenced permit. The attached modification has been approved and well work may begin. Please be reminded that the oil and gas inspector is to be notified twenty-four (24) hours before permitted well work is commenced.

If there are any questions, please feel free to contact me at (304) 926- 0450.



James A. Martin
Chief

Operator's Well Number: CURLY 1
Farm Name: JAY-BEE OIL & GAS INC.
U.S. WELL NUMBER: 47-095-02445-00-00
Horizontal 6A / New Drill
Date Issued: February 12, 2018

Promoting a healthy environment.

PERMIT CONDITIONS

West Virginia Code § 22-6A-8(d) allows the Office of Oil and Gas to place specific conditions upon this permit. Permit conditions have the same effect as law. Failure to adhere to the specified permit conditions may result in enforcement action.

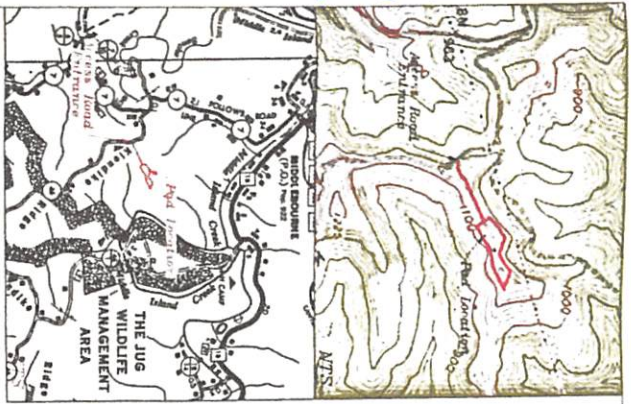
CONDITIONS

1. This proposed activity may require permit coverage from the United States Army Corps of Engineers (USACE). Through this permit, you are hereby being advised to consult with USACE regarding this proposed activity.
2. If the operator encounters an unanticipated void, or an anticipated void at an unanticipated depth, the operator shall notify the inspector within 24 hours. Modifications to the casing program may be necessary to comply with W. Va. Code § 22-6A-5a (12), which requires drilling to a minimum depth of thirty feet below the bottom of the void, and installing a minimum of twenty (20) feet of casing. Under no circumstance should the operator drill more than one hundred (100) feet below the bottom of the void or install less than twenty (20) feet of casing below the bottom of the void.
3. When compacting fills, each lift before compaction shall not be more than 12 inches in height, and the moisture content of the fill material shall be within limits as determined by the Standard Proctor Density test of the actual soils used in specific engineered fill, ASTM D698, Standard Test Method for Laboratory Compaction Characteristics of Soil Using Standard Effort, to achieve 95 % compaction of the optimum density. Each lift shall be tested for compaction, with a minimum of two tests per lift per acre of fill. All test results shall be maintained on site and available for review.
4. Operator shall install signage per § 22-6A-8g (6) (B) at all source water locations included in their approved water management plan within 24 hours of water management plan activation.
5. Oil and gas water supply wells will be registered with the Office of Oil and Gas and all such wells will be constructed and plugged in accordance with the standards of the Bureau for Public Health set forth in its Legislative rule entitled *Water Well Regulations*, 64 C.S.R. 19. Operator is to contact the Bureau of Public Health regarding permit requirements. In lieu of plugging, the operator may transfer the well to the surface owner upon agreement of the parties. All drinking water wells within fifteen hundred feet of the water supply well shall be flow tested by the operator upon request of the drinking well owner prior to operating the water supply well.
6. Pursuant to the requirements pertaining to the sampling of domestic water supply wells/springs the operator shall, no later than thirty (30) days after receipt of analytical data provide a written copy to the Chief and any of the users who may have requested such analyses.
7. 24 hours prior to the initiation of the completion process the operator shall notify the Chief or his designee.
8. During the completion process the operator shall monitor annular pressures and report any anomaly noticed to the chief or his designee immediately.
9. If any explosion or other accident causing loss of life or serious personal injury occurs in or about a well or well work on a well, the well operator or its contractor shall give notice, stating the particulars of the explosion or accident, to the oil and gas inspector and the Chief, within 24 hours of said accident.
10. During the casing and cementing process, in the event cement does not return to the surface, the oil and gas inspector shall be notified within 24 hours.

API Number: 95-02445M0D

PERMIT CONDITIONS

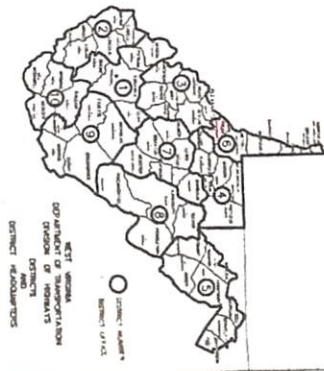
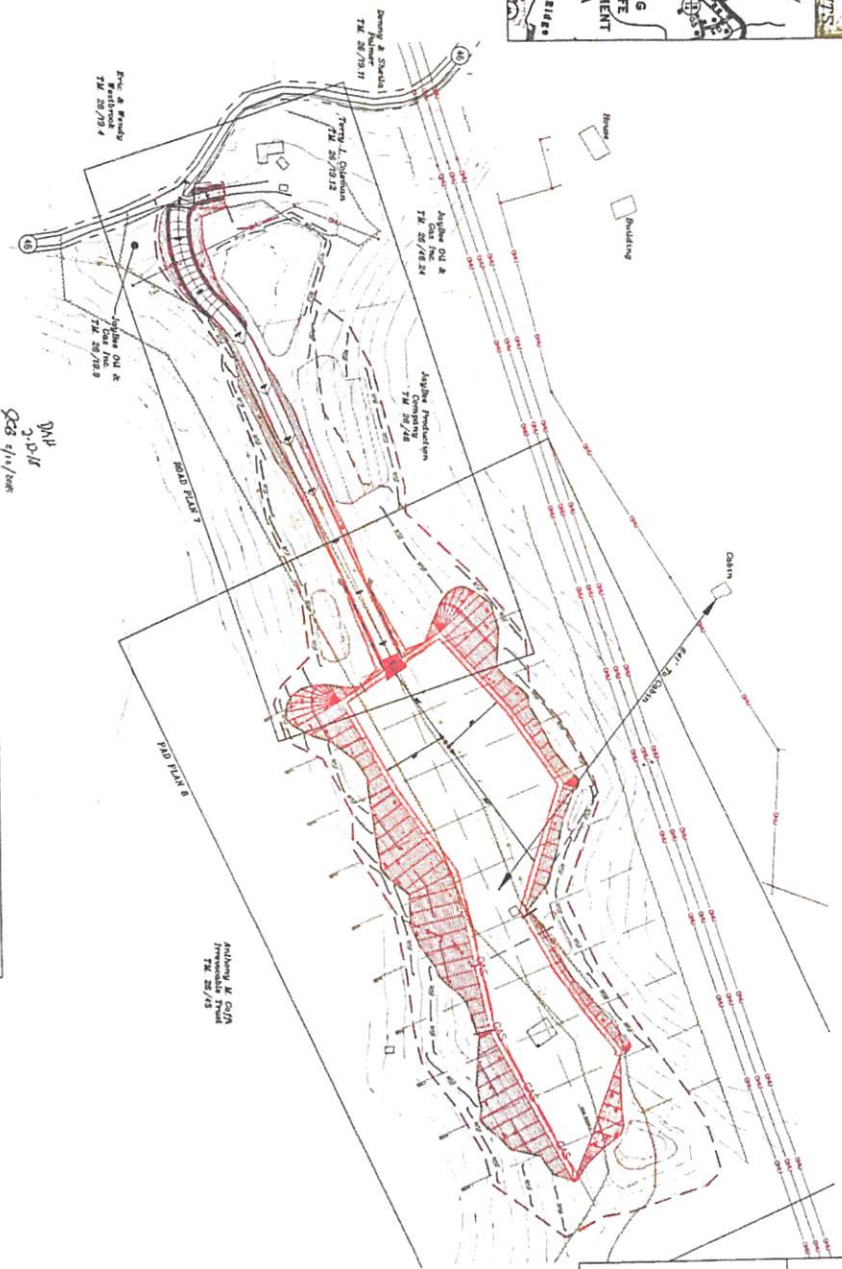
11. The operator shall provide to the Office of Oil and Gas the dates of each of the following within 30 days of their occurrence: completion of construction of the well pad, commencement of drilling, cessation of drilling, completion of any other permitted well work, and completion of the well. Such notice shall be provided by sending an email to DEPOOGNotify@wv.gov.



Curly Well Pad Site Plan

Ellsworth District, Tyler County, WV
Prepared for JAY BEE OIL & GAS

Date: February 27, 2017



Sheet	Description
1	Cover
2	Details & Notes
3	Details
4	Details
5	Details
6	Reclamation Plan & Profile
7	Reclamation Plan
8	Reclamation Profile
9	Cut-Fill Diagram
10	Pad Profile & Sections
11	Pad Profile & Sections
12	Road Cross Sections
13	Reclamation Plan

CENTER PAD
Geographic NAD 83
Latitude: 39 46.099
Longitude: 80 89.6233
CENTER ROAD INT.
Geographic NAD 83
Latitude: 39 46.5592
Longitude: 80 90.0638

TOTAL (Permit) LIMIT OF DISTANCE-
9.16 ± ACRES
TOTAL (Mod/Pad) LIMIT OF DISTANCE-
14.20 ± ACRES

Note:
No water wells were found within 500' of the well pad. The nearest water well is located 841' from the center of the well pad.

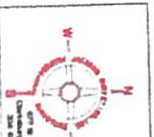
- Revisions:**
- 02-27-2017: First Issue
 - 05-02-2017: Changes Per DEP request
 - 09-21-2017: Changed Pad
 - 01-22-2018: Changes Per DEP request
 - 02-09-2018: Added Cistern

WEST VIRGINIA BIT
CALL BEFORE YOU DIG!
Dial 811 or 800.245.4848
www.WV811.com

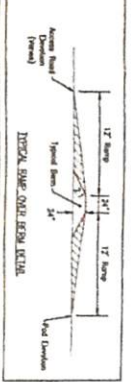
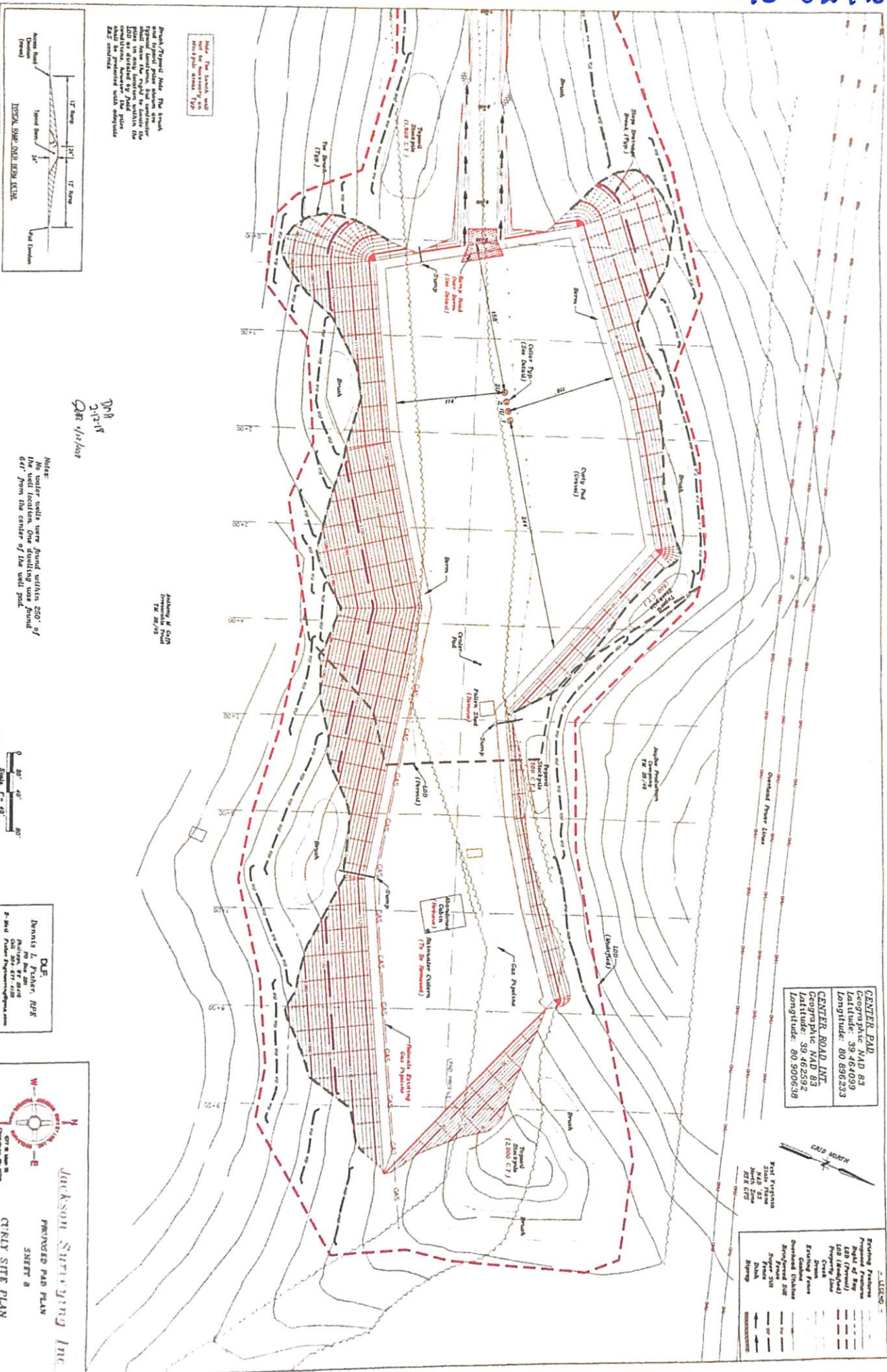


Design Certification
The designer, construction notes and reference drawings attached hereto were prepared by me or under my direct supervision and in accordance with the West Virginia Code of State Rules, Division of Environmental Protection, Office of Oil and Gas.
The signification reflects a gas well drilling pad.
Dennis I. Taylor, RPE
Dennis I. Taylor, RPE
02-01-2018

CLE
Dennis I. Taylor, RPE
Professional Engineer
No. 8886
State of West Virginia



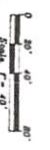
Jackson Surveying Inc.
CURRY
SHEET 1
CURRY SITE PLAN



Note: The tanks will not be removed, see plan sheet 95-02445-10

DPR
2-1-18
CAR/1/1/18

Note: No water wells were found within 250' of well locations. One drilling was found 641' from the center of the well pad.



DLE
Dennis L. Fisher, RPE
10000 N. 10th Ave.
Suite 200
Denver, CO 80231
Tel: 303.751.8100
Fax: 303.751.8101
www.dennisfisher.com



Jackson Surveying Inc.
PROPOSED PAD PLAN
SHEET 8
CENTRAL SITE PLAN

CENTER PAD
Geographic NAD 83
Latitude: 39.464099
Longitude: 80.696233

CENTER ROAD INT
Geographic NAD 83
Latitude: 39.464099
Longitude: 80.696233

GRID NORTH

First Triangulation Station
State Plane
North Zone
FIPS 5003
FIPS 5005

Symbol	Description
—	Proposed Features
- - -	Right of Way
---	100 (Isolated)
---	Property Line
---	Drain
---	Existing Fences
---	Construction
---	Archaeological Site
---	Proposed Site
---	Shade
---	Shrub
---	Shrub



JAY-BEE OIL & GAS, INC.

February 12, 2018

Permitting Office
Office of Oil and Gas
West Virginia Dept. of Environmental Protection
601 57th Street SE
Charleston, WV 25304

RE: Curly Pad Engineering Modifications

Permitting Office:

Included in this packet are the two updated pages from the modified construction plans for the Curly 1 API 47-095-02445, Curly 2 API 47-095-02443, Curly 1U API 47-095-02446, Curly 2U API 47-095-02447. The modification that occurred was adjusting the water well noted on the original pad plans to a water cistern noted on the newest set of pad plans.

If you would have any questions concerning this matter, please feel free to contact our office at the numbers listed below.

Sincerely,

Shane Dowell
Office Manager