

Figure 4.0: Local Landfill Location Map.

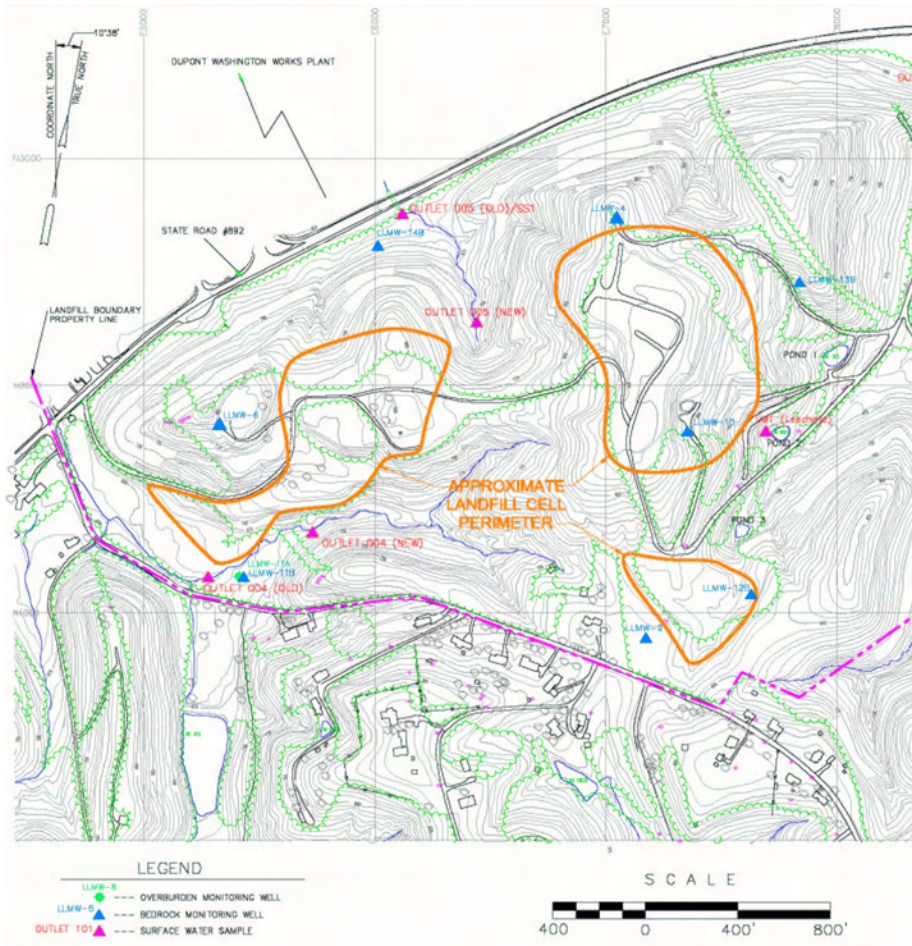


Figure 4.1: Local Landfill with Sampling Points.

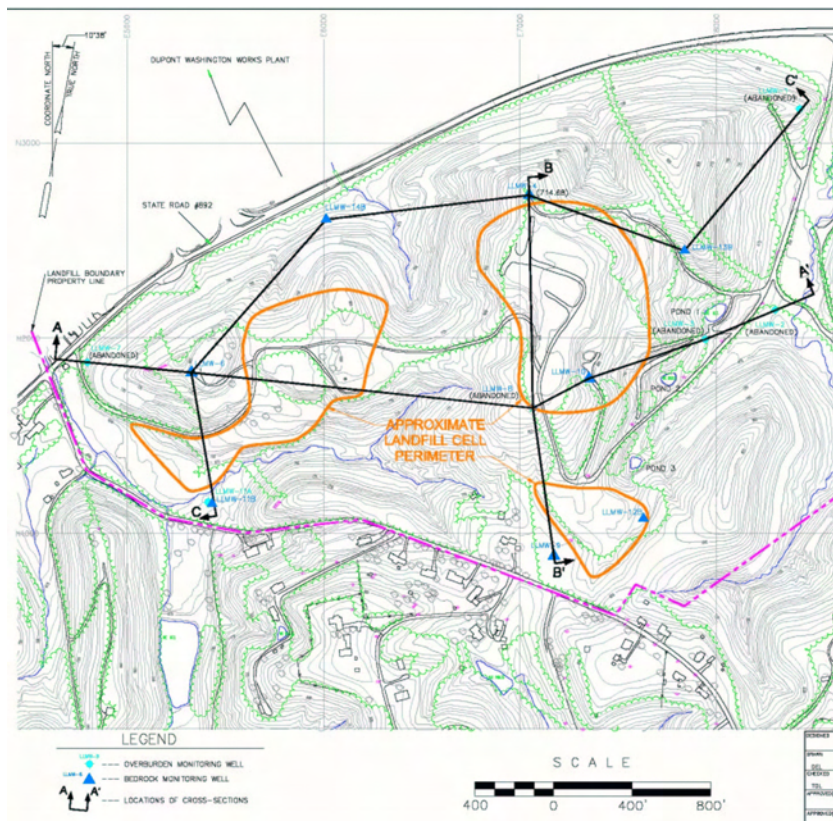


Figure 4.2: Local Landfill Geological Cross-Section Lines.

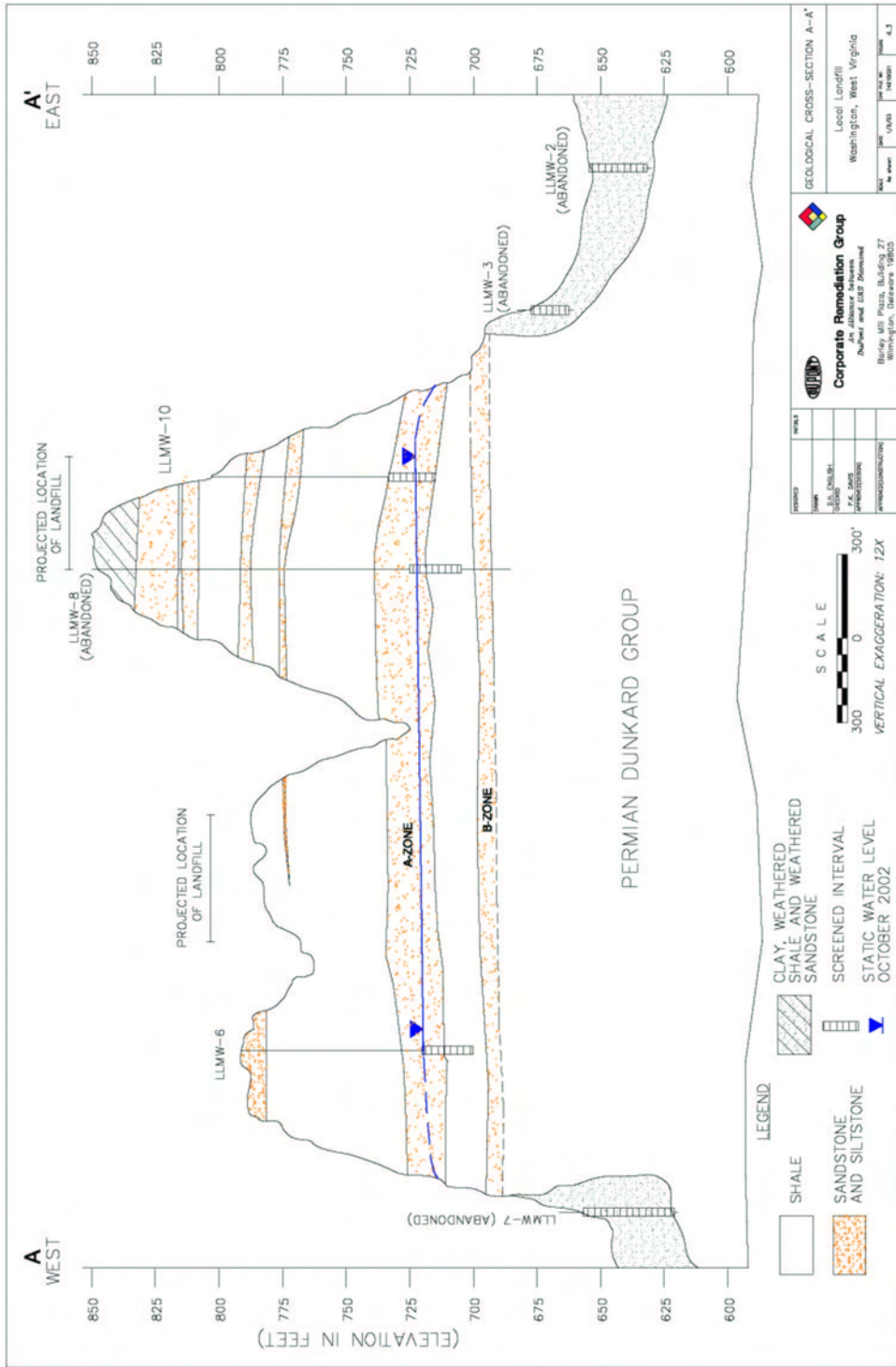


Figure 4.3: Local Landfill Geological Cross-Section A-A'.

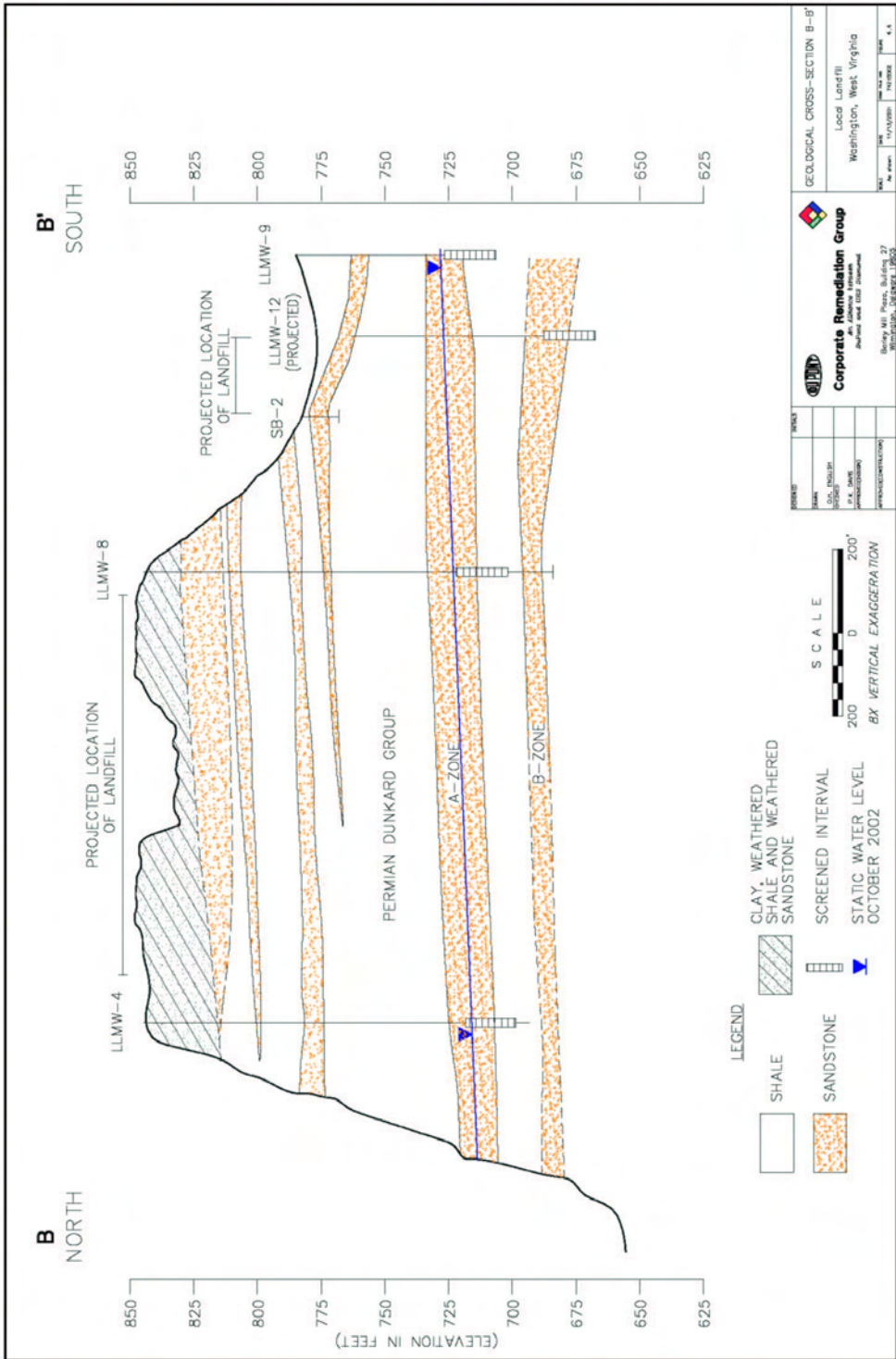


Figure 4.4: Local Landfill Geological Cross-Section B-B'.

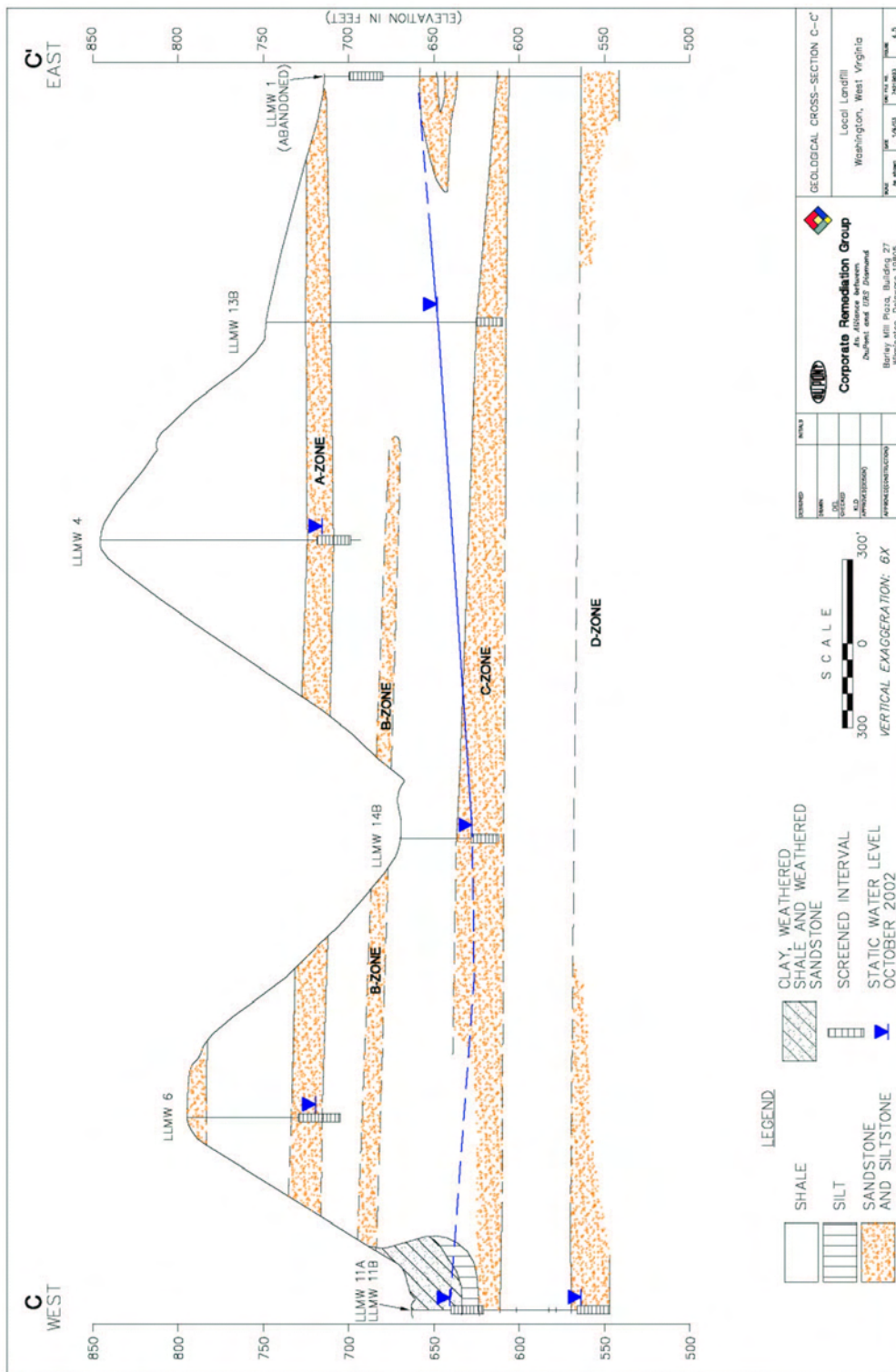


Figure 4.5: Local Landfill Geological Cross-Section C-C'.



Figure 4.6: Local Landfill Zone A Top-of-Groundwater Map.

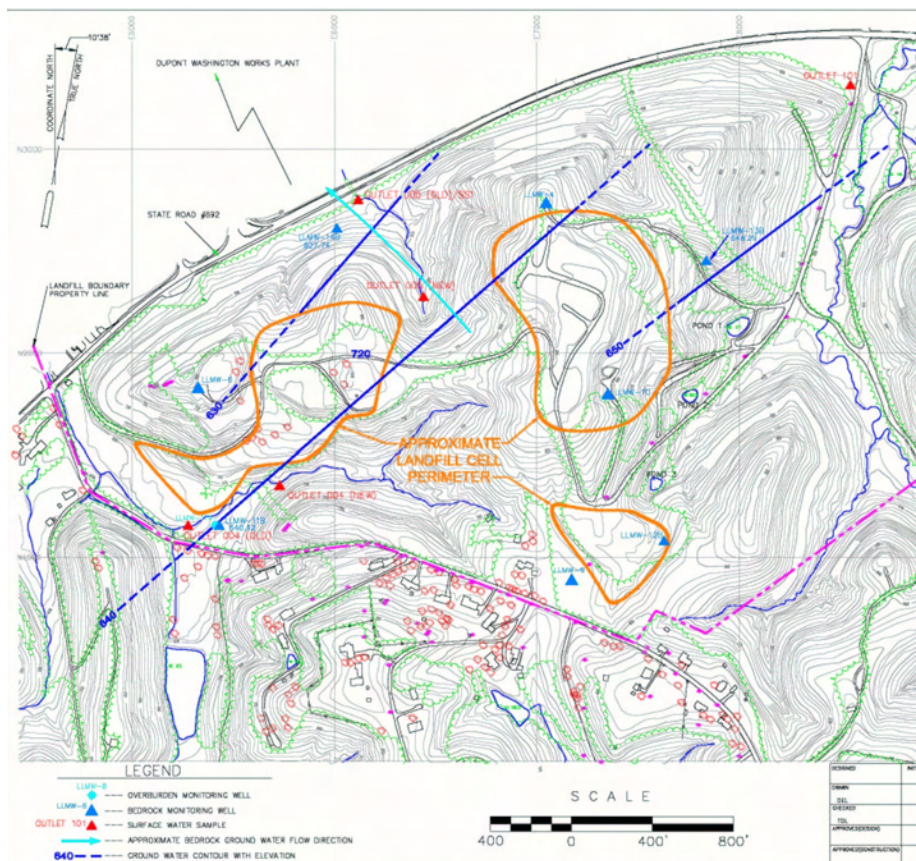


Figure 4.7: Local Landfill Zone C Top-of-Groundwater Map.

