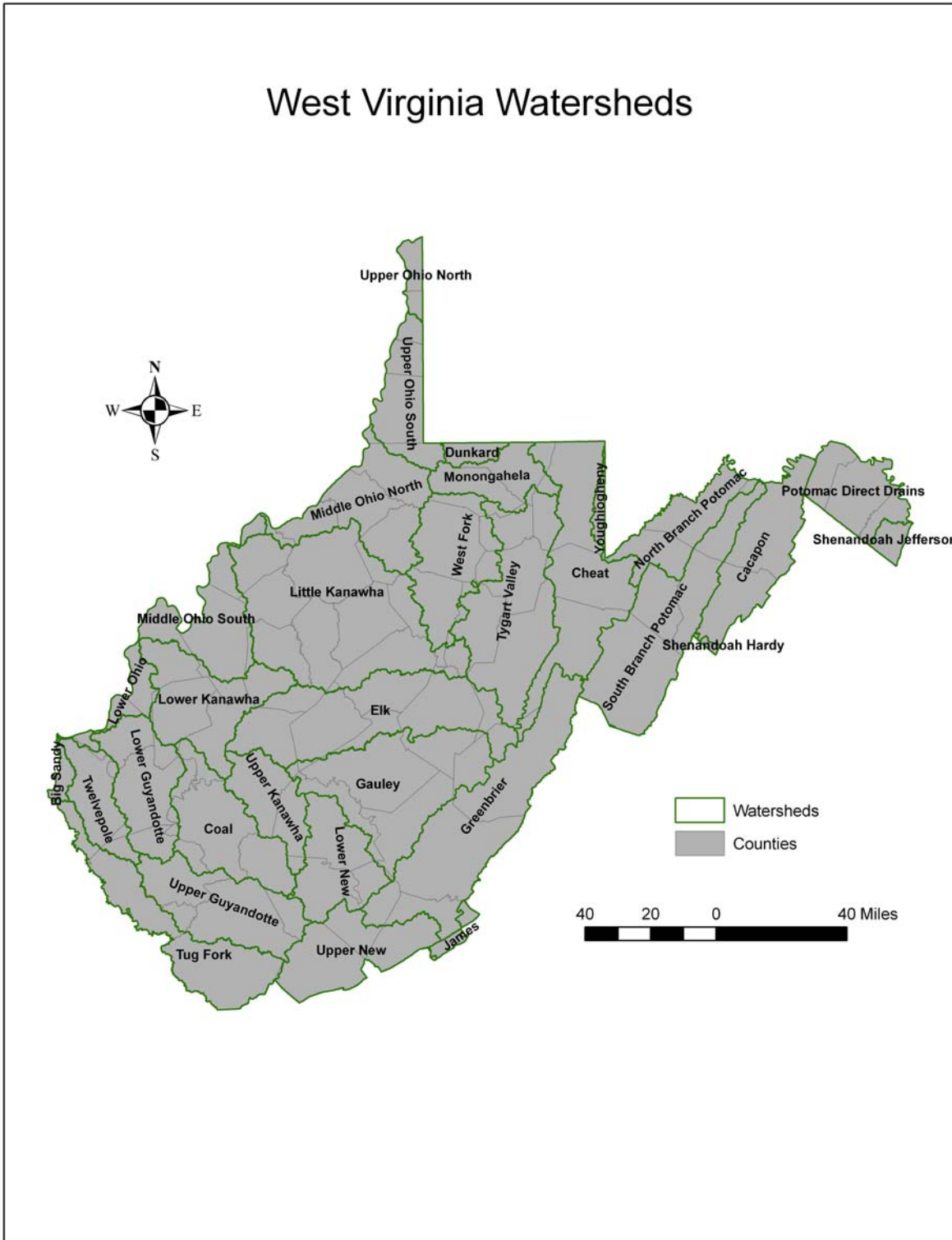


# **Appendix I**

**Individual 8-Digit HUC Watershed Maps**

# West Virginia Watersheds




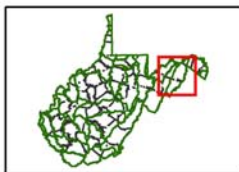
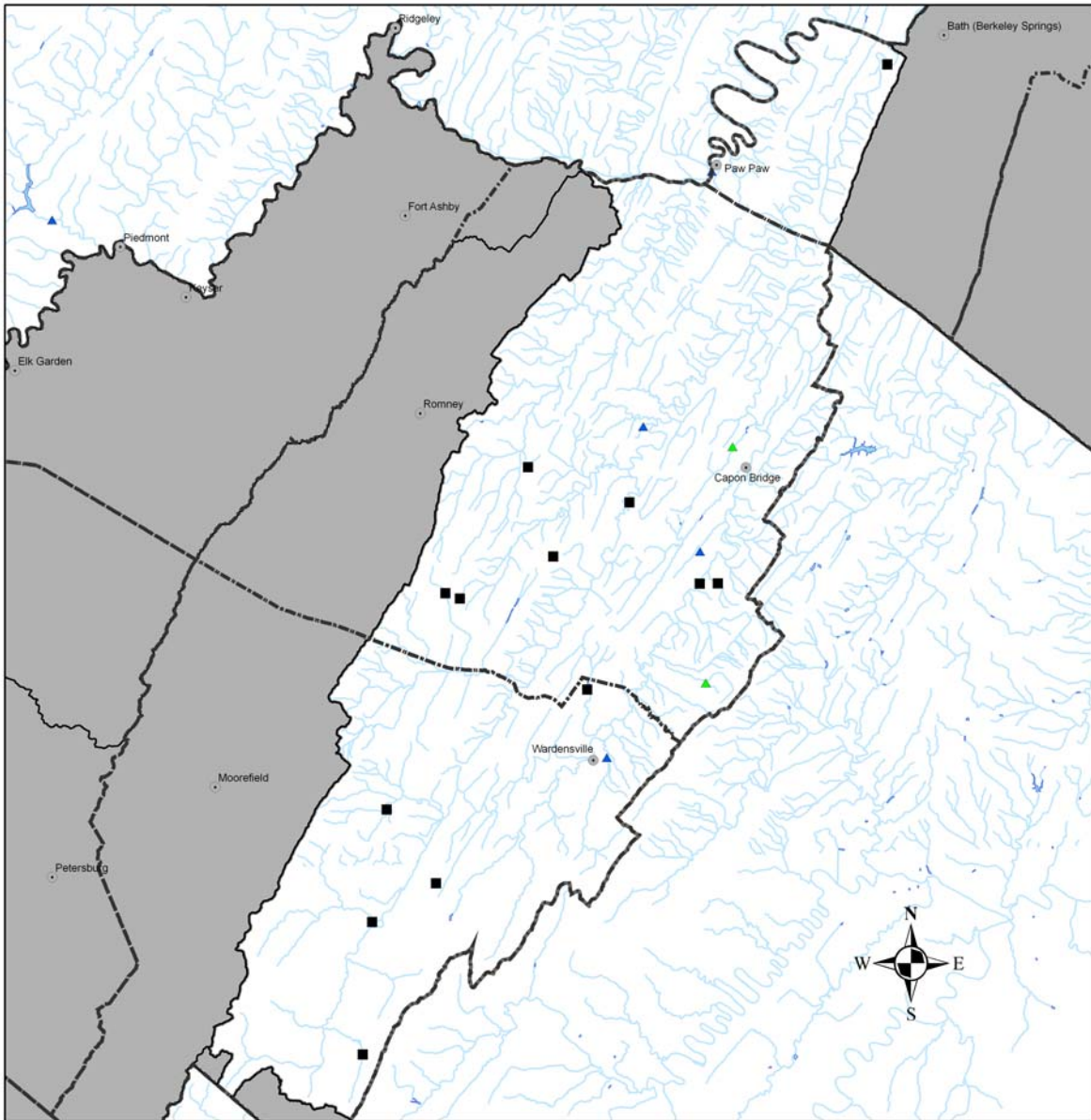
# Watershed: Big Sandy



1 0.5 0 1 Miles


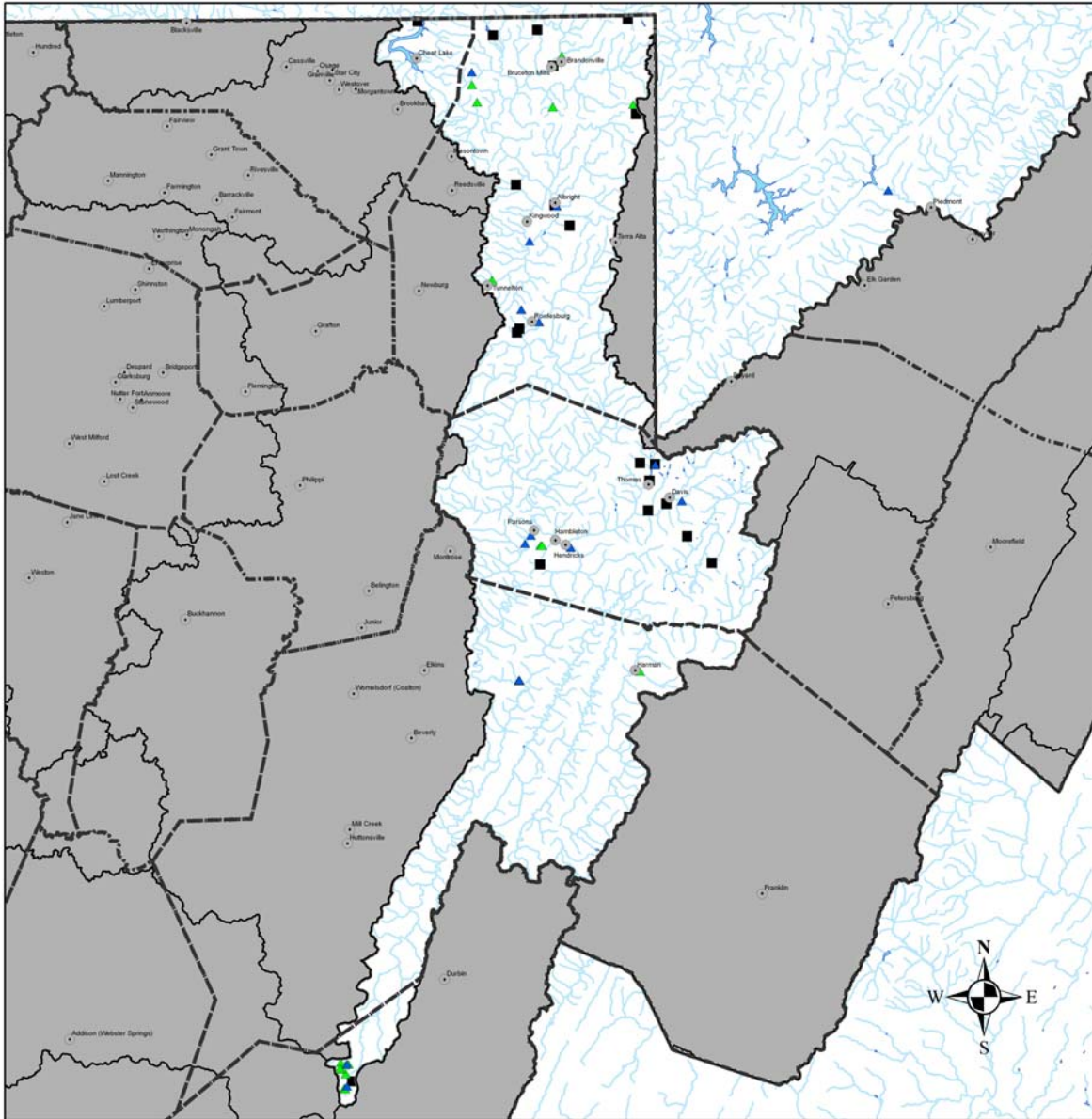
- ⊙ Cities/Towns
- ▭ County Border
- Lake Inventory
- Lakes/Ponds
- Rivers/Streams
- ▲ Surface Water Intakes
- ▲ Ground Water Intakes

# Watershed: Cacapon




- Cities/Towns
- County Border
- Lake Inventory
- Lakes/Ponds
- Rivers/Streams
- ▲ Surface Water Intakes
- ▲ Ground Water Intakes

# Watershed: Cheat



- Cities/Towns
- - - County Border
- Lake Inventory
- Lakes/Ponds
- Rivers/Streams
- ▲ Surface Water Intakes
- ▲ Ground Water Intakes

# Watershed: Coal



- Cities/Towns
- County Border
- Lake Inventory
- Lakes/Ponds
- Rivers/Streams
- ▲ Surface Water Intakes
- ▲ Ground Water Intakes