

West Virginia Watershed Atlas

WATER USE SECTION



west virginia department of environmental protection

November 2013

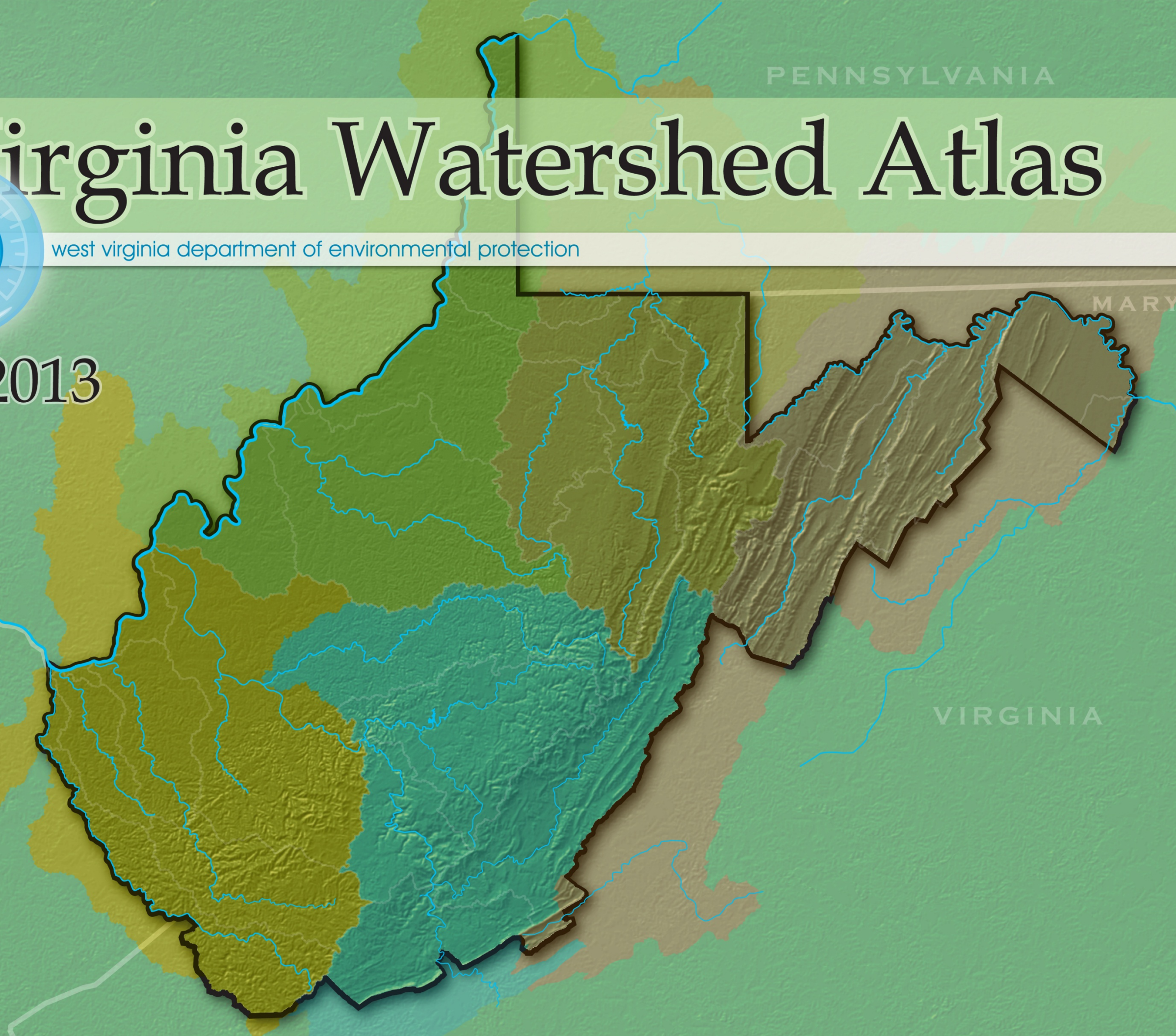
KENTUCKY

OHIO

PENNSYLVANIA

MARY

VIRGINIA



Legal Disclaimer



The West Virginia Department of Environmental Protection does not assume responsibility for the accuracy of this information. Persons using this information should verify its accuracy prior to use for any project.

Table of Contents

- West Virginia Watershed – Regional Map.....4**

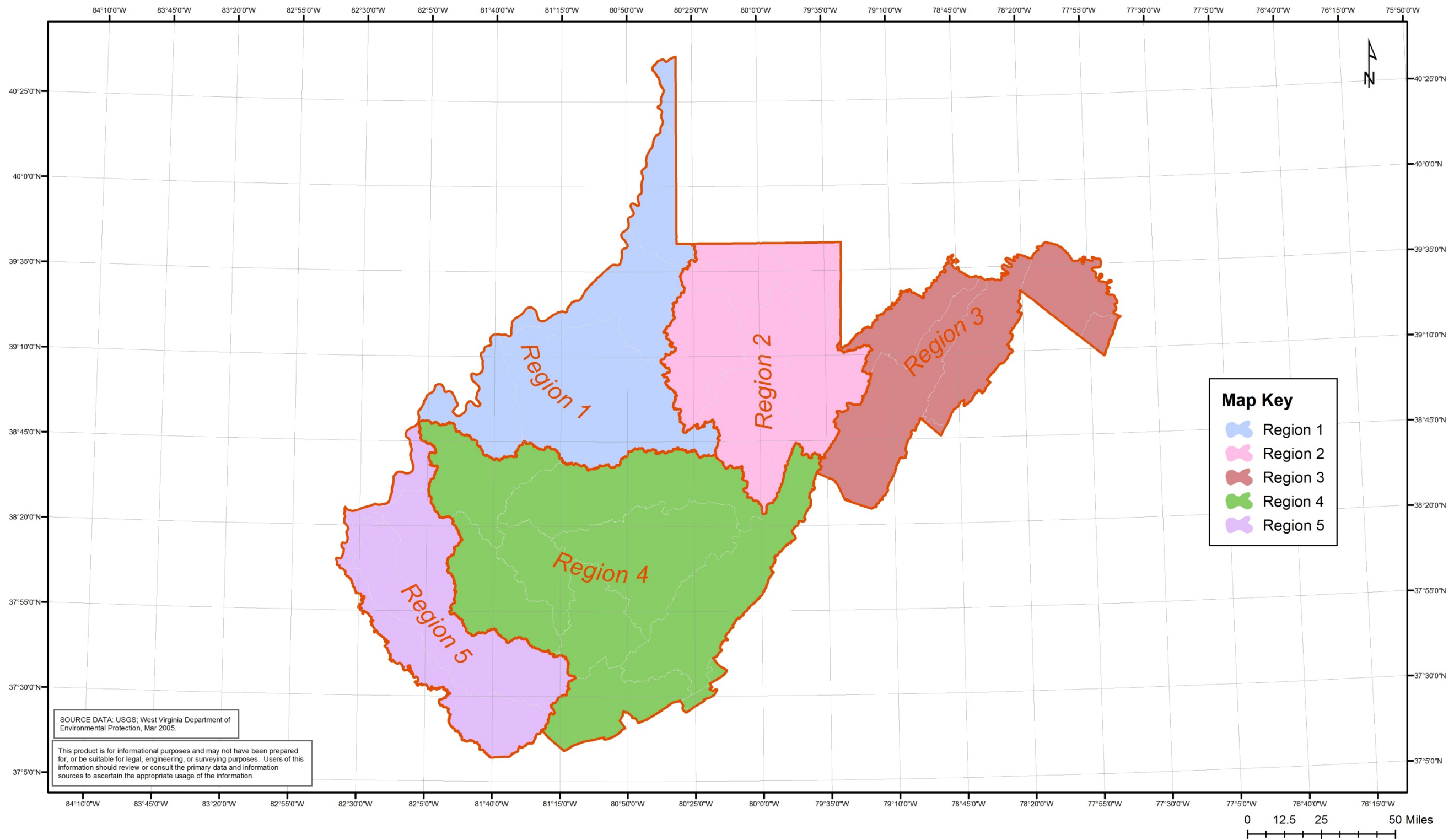
- Region 1..... 5**
 - Little Kanawha HUC-8 Watershed
 - Middle Ohio North HUC-8 Watershed
 - Middle Ohio South HUC-8 Watershed
 - Upper Ohio North HUC-8 Watershed.....
 - Upper Ohio South HUC-8 Watershed.....

- Region 2..... 6**
 - Cheat & Youghiogheny HUC-8 Watershed
 - Dunkard HUC-8 Watershed.....
 - Monongahela HUC-8 Watershed
 - Tygart Valley HUC-8 Watershed.....
 - West Fork HUC-8 Watershed

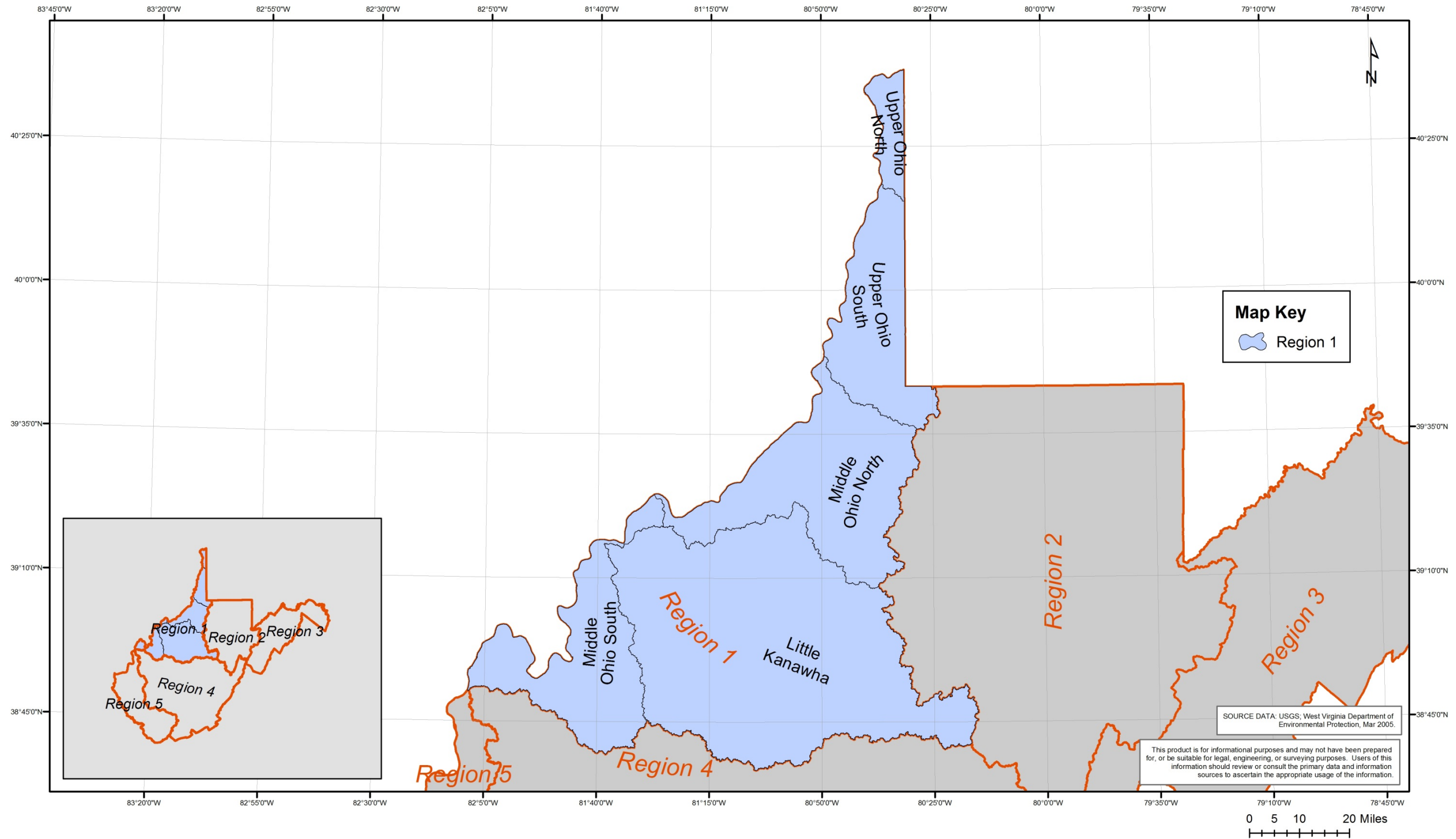
- Region 3..... 7**
 - Eastern Panhandle HUC-8 Watershed (Cacapon, Potomac Direct Drains, Shenandoah Hardy, Shenandoah Jefferson).....
 - North Branch Potomac HUC-8 Watershed
 - South Branch Potomac HUC-8 Watershed

Region 4.....	8
Coal HUC-8 Watershed HUC-8 Watershed	
Elk HUC-8 Watershed HUC-8 Watershed	
Gauley HUC-8 Watershed	
Greenbrier & James HUC-8 Watershed.....	
Lower Kanawha HUC-8 Watershed	
Lower New HUC-8 Watershed	
Upper Kanawha HUC-8 Watershed	
Upper New HUC-8 Watershed	
Region 5.....	9
Big Sandy & Twelvepole HUC-8 Watershed	
Lower Guyandotte HUC-8 Watershed.....	
Lower Ohio HUC-8 Watershed	
Tug Fork HUC-8 Watershed.....	
Upper Guyandotte HUC-8 Watershed.....	

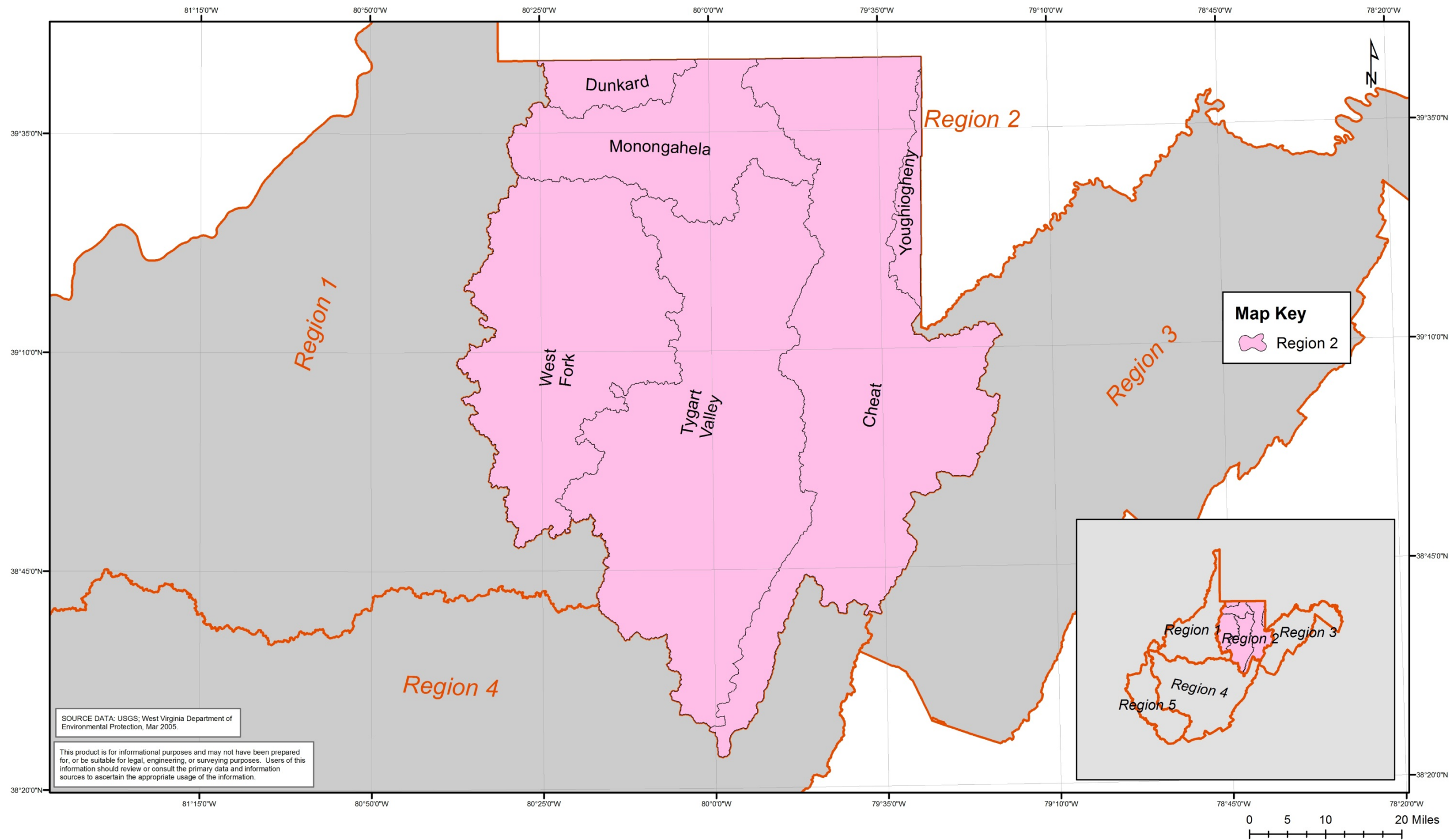
West Virginia Watershed – Regional Map



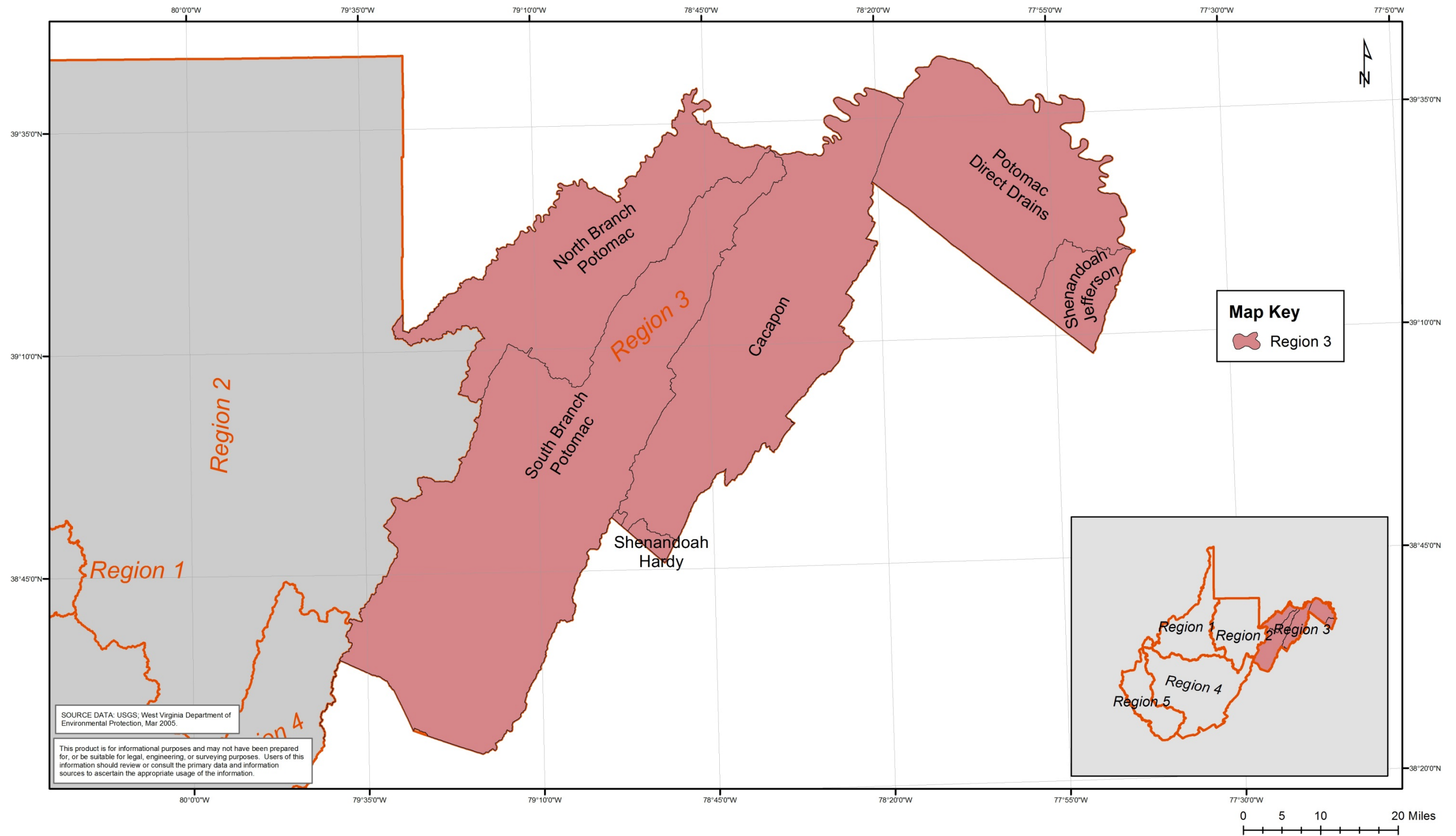
Region 1



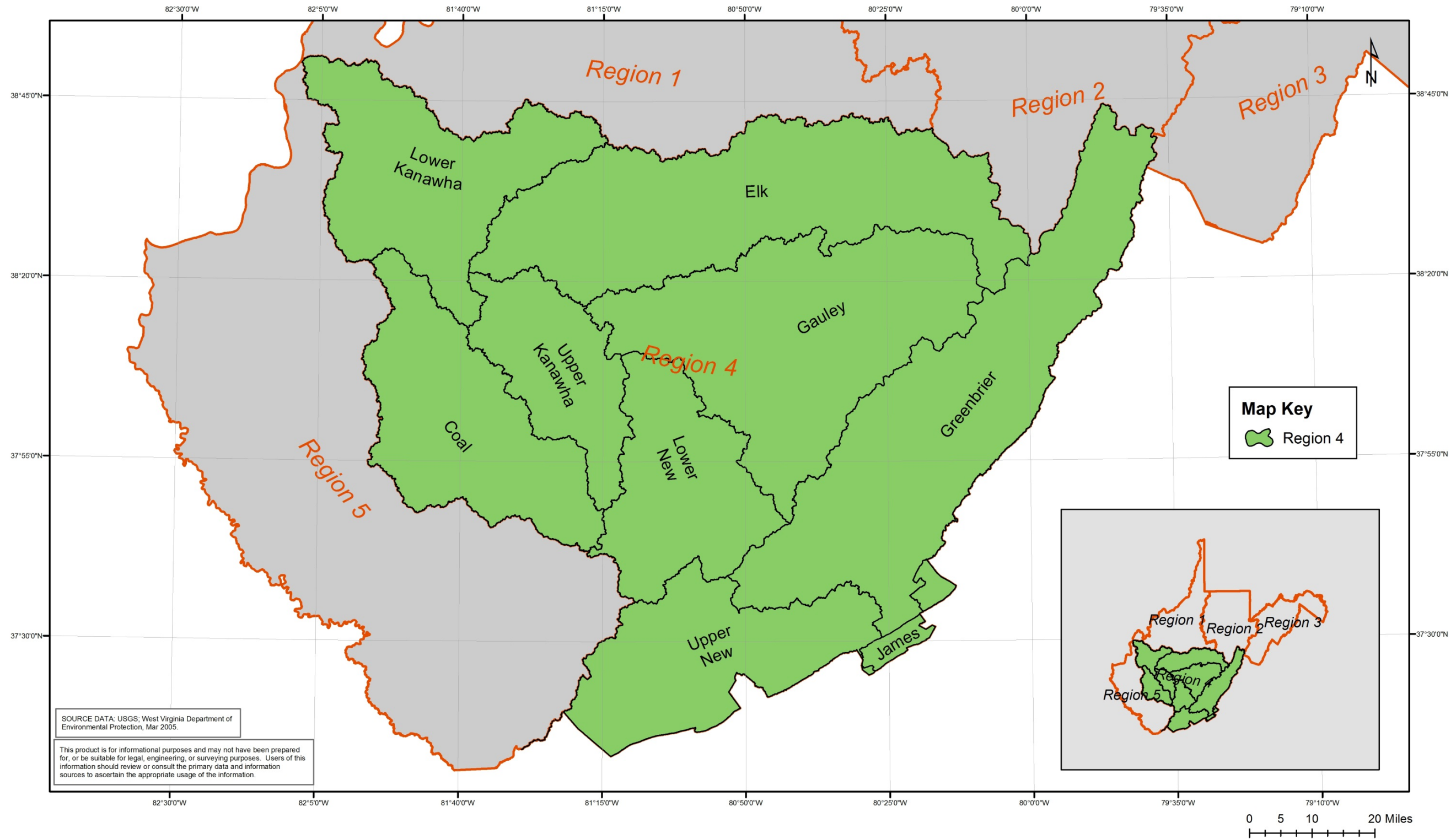
Region 2



Region 3



Region 4



Region 5

