



west virginia department of environmental protection

Office of Oil and Gas
601 57th Street, S.E.
Charleston, WV 25304
(304) 926-0450
fax: (304) 926-0452

Austin Caperton, Cabinet Secretary
www.dep.wv.gov

Friday, May 25, 2018
WELL WORK PERMIT
Horizontal 6A / New Drill

ARSENAL RESOURCES LLC
6031 WALLACE ROAD EXTENSION SUITE 603

WEXFORD, PA 15090

Re: Permit approval for HOWDERSHELT BCH 206
47-001-03360-00-00

This well work permit is evidence of permission granted to perform the specified well work at the location described on the attached pages and located on the attached plat, subject to the provisions of Chapter 22 of the West Virginia Code of 1931, as amended, and all rules and regulations promulgated thereunder, and to any additional specific conditions and provisions outlined in the pages attached hereto. Notification shall be given by the operator to the Oil and Gas Inspector at least 24 hours prior to the construction of roads, locations, and/or pits for any permitted work. In addition, the well operator shall notify the same inspector 24 hours before any actual well work is commenced and prior to running and cementing casing. Spills or emergency discharges must be promptly reported by the operator to 1-800-642-3074 and to the Oil and Gas Inspector.

Please be advised that form WR-35, Well Operators Report of Well Work is to be submitted to this office within 90 days of completion of permitted well work, as should form WR-34 Discharge Monitoring Report within 30 days of discharge of pits, if applicable. Failure to abide by all statutory and regulatory provisions governing all duties and operations hereunder may result in suspension or revocation of this permit and, in addition, may result in civil and/or criminal penalties being imposed upon the operators.

Per 35 CSR 4-5.2.g this permit will expire in two (2) years from the issue date unless permitted well work is commenced. If there are any questions, please feel free to contact me at (304) 926- 0450.

James A. Martin
Chief

A blue ink signature of James A. Martin, written in a cursive style.

Operator's Well Number: HOWDERSHELT BCH 206
Farm Name: HOWDERSHELT LIVING TRU
U.S. WELL NUMBER: 47-001-03360-00-00
Horizontal 6A New Drill
Date Issued: 5/25/2018

PERMIT CONDITIONS 4700103360

West Virginia Code § 22-6A-8(d) allows the Office of Oil and Gas to place specific conditions upon this permit. Permit conditions have the same effect as law. Failure to adhere to the specified permit conditions may result in enforcement action.

CONDITIONS

1. This proposed activity may require permit coverage from the United States Army Corps of Engineers (USACE). Through this permit, you are hereby being advised to consult with USACE regarding this proposed activity.
2. If the operator encounters an unanticipated void, or an anticipated void at an unanticipated depth, the operator shall notify the inspector within 24 hours. Modifications to the casing program may be necessary to comply with W. Va. Code § 22-6A-5a (12), which requires drilling to a minimum depth of thirty feet below the bottom of the void, and installing a minimum of twenty (20) feet of casing. Under no circumstance should the operator drill more than one hundred (100) feet below the bottom of the void or install less than twenty (20) feet of casing below the bottom of the void.
3. When compacting fills, each lift before compaction shall not be more than 12 inches in height, and the moisture content of the fill material shall be within limits as determined by the Standard Proctor Density test of the actual soils used in specific engineered fill, ASTM D698, Standard Test Method for Laboratory Compaction Characteristics of Soil Using Standard Effort, to achieve 95 % compaction of the optimum density. Each lift shall be tested for compaction, with a minimum of two tests per lift per acre of fill. All test results shall be maintained on site and available for review.
4. Operator shall install signage per § 22-6A-8g (6) (B) at all source water locations included in their approved water management plan within 24 hours of water management plan activation.
5. Oil and gas water supply wells will be registered with the Office of Oil and Gas and all such wells will be constructed and plugged in accordance with the standards of the Bureau for Public Health set forth in its Legislative rule entitled *Water Well Regulations*, 64 C.S.R. 19. Operator is to contact the Bureau of Public Health regarding permit requirements. In lieu of plugging, the operator may transfer the well to the surface owner upon agreement of the parties. All drinking water wells within fifteen hundred feet of the water supply well shall be flow tested by the operator upon request of the drinking well owner prior to operating the water supply well.
6. Pursuant to the requirements pertaining to the sampling of domestic water supply wells/springs the operator shall, no later than thirty (30) days after receipt of analytical data provide a written copy to the Chief and any of the users who may have requested such analyses.
7. 24 hours prior to the initiation of the completion process the operator shall notify the Chief or his designee.
8. During the completion process the operator shall monitor annular pressures and report any anomaly noticed to the chief or his designee immediately.
9. If any explosion or other accident causing loss of life or serious personal injury occurs in or about a well or well work on a well, the well operator or its contractor shall give notice, stating the particulars of the explosion or accident, to the oil and gas inspector and the Chief, within 24 hours of said accident.
10. During the casing and cementing process, in the event cement does not return to the surface, the oil and gas inspector shall be notified within 24 hours.

API Number:

4700103360

PERMIT CONDITIONS

11. The operator shall provide to the Office of Oil and Gas the dates of each of the following within 30 days of their occurrence: completion of construction of the well pad, commencement of drilling, cessation of drilling, completion of any other permitted well work, and completion of the well. Such notice shall be provided by sending an email to DEPOOGNotify@wv.gov.

WW-6B
(04/15)

4700103360
API NO. 47- _____
OPERATOR WELL NO. Howdershelt BCH 206
Well Pad Name: Howdershelt BCH

18)

CASING AND TUBING PROGRAM

| TYPE | Size (in) | New or Used | Grade | Weight per ft. (lb/ft) | FOOTAGE: For Drilling (ft) | INTERVALS: Left in Well (ft) | CEMENT: Fill-up (Cu. Ft.)/CTS |
|--------------|------------------|--------------------|--------------|-------------------------------|-----------------------------------|-------------------------------------|--------------------------------------|
| Conductor | 24 | New | H-40 | 94 | 80 | 80 | CTS |
| Fresh Water | 13.375 | New | J-55 | 54.5 | 1,025 | 1,025 | CTS |
| Coal | | | | | | | |
| Intermediate | 9.625 | New | J-55 | 40 | 2,000 | 2,000 | CTS |
| Production | 5.5 | New | P-110 | 20 | 16,570 | 16,570 | TOC @ 1,850 |
| Tubing | | | | | | | |
| Liners | | | | | | | |

Edward L. Reynolds
12-13-17

| TYPE | Size (in) | Wellbore Diameter (in) | Wall Thickness (in) | Burst Pressure (psi) | Anticipated Max. Internal Pressure (psi) | Cement Type | Cement Yield (cu. ft./k) |
|--------------|------------------|-------------------------------|----------------------------|-----------------------------|---|-------------------------------|---------------------------------|
| Conductor | 24 | 36 | | | 0 | Type 1, 3% CaCl ₂ | 1.2 |
| Fresh Water | 13.375 | 17.5 | 0.38 | 2,730 | 900 | Class A, 3% CaCl ₂ | 1.2 |
| Coal | | | | | | | |
| Intermediate | 9.625 | 12.25 | 0.395 | 3,950 | 1,500 | Class A, 3% CaCl ₂ | 1.29 |
| Production | 5.5 | 8.5-8.75 | 0.361 | 12,640 | 9,500 | Class A/50:50 Poz | 1.29/1.34 |
| Tubing | | | | | 5,000 | | |
| Liners | | | | | N/A | | |

PACKERS

| | | | | |
|-------------|--|--|--|--|
| Kind: | | | | |
| Sizes: | | | | |
| Depths Set: | | | | |

RECEIVED
Office of Oil and Gas
JAN 24 2018
WV Department of
Environmental Protection

19) Describe proposed well work, including the drilling and plugging back of any pilot hole:

The well will be started with a conductor rig drilling a 36" hole to Conductor programmed depth then running 24" casing and circulate cement back to surface. The conductor rig will move out and the drilling rig will move in and rig up. The drilling rig will then spud a 17 1/2" hole and drill to fresh water casing (Surface) to the programmed depth, Run 13- 3/8" casing and cement to surface. The rig will continue drilling a 12- 1/4" intermediate hole to the programmed depth, run 9- 5/8" casing and cement to surface. The rig will then continue to drill an 8- 3/4" hole to a designed KOP. We will then start drilling the curve and lateral section to the programmed total measured depth, run 5 1/2" casing and cement according to the program.

20) Describe fracturing/stimulating methods in detail, including anticipated max pressure and max rate:

The well will be completed using a plug and perforation method and stimulated with a slickwater and sand slurry. The anticipated maximum rate will be 90 bpm and the maximum pressure will be 9,500 psi.

21) Total Area to be disturbed, including roads, stockpile area, pits, etc., (acres): 10.9

22) Area to be disturbed for well pad only, less access road (acres): 6.8

23) Describe centralizer placement for each casing string:

24"- No centralizers 13 3/8" – one bow spring centralizer on every other joint 9 5/8" – one bow spring centralizer every third joint from TD to surface 5 1/2" – one semi rigid centralizer on every joint from TD of casing to end of curve. Then every other joint to KOP. Every third joint from KOP to 2,100'; there will be no centralizers from 2,100 to surface.

24) Describe all cement additives associated with each cement type:

24" will be grouted from surface. The 13 3/8" casing will be cemented to surface with Class A cement and no greater than 3% CaCl (calcium chloride). The 9 5/8" casing will be cemented to surface with Class A cement, & no greater than 3% calcium chloride. The 5 1/2" production string will be cemented back to 1,850' (+/- 150' above the casing shoe for the 9 5/8") with Type 1 or Class A and 50/50 Poz cement retarded (to extend pumpability) cellophane flaked for fluid loss, Bentonite gel as an extender (increased pumpability and fluid loss), a defoaming agent to decrease cement foaming during mixing to insure the cement is of proper weight to placement and possibly gypsum gas blocking additive to aid in blocking/gas migration (in combination with other additive mentioned here, helps cement achieve a "right angle" set) during the plastic phase of the cement set-up.

25) Proposed borehole conditioning procedures:

Top holes will be drilled with fresh water to KOP. At KOP, the wellbore will be loaded with synthetic oil based mud, barite-weighted mud system with such properties as to build a filter-cake on the face to the bore-hole. This will provide lubricity as well as stabilizing the well bore. We will begin rotating the drill string and mud will be circulated upon reaching TD until no further cuttings are observed coming across the shaker screens. Once clean mud is circulated back to surface, we will pull three stands of drill pipe, load the hole, pull three stands and load the hole. The weight indicator on the rig will be monitored for any occurrences of drag and if any, additional hole cleaning efforts will be applied to that section of the well.

*Note: Attach additional sheets as needed.

WV Department of Environmental Protection
JAN 24 2018

4700103360

| Howdershelt 206 | | |
|-------------------------|---------------------------------|--|
| CEMENT ADDITIVES | | |
| | Name | Purpose |
| Additive #1: | Bentonite | Helping fluid loss, reducing free water |
| Additive #2: | Calcium Chloride | Accelerator for low temp application |
| Additive #3: | Celloflake | Loss circulation additive |
| Additive #4: | Gypsum | Used for thixotropic properties |
| Additive #5: | Lignosulfonate | Low temp cement retarder |
| Additive #6: | Naphthalene Based Dispersant | Used to improve rheological properties of cement |
| Additive #7: | Cellulose | Help with fluid loss |

RECEIVED
Office of Oil and Gas

JAN 24 2018

WV Department of
Environmental Protection

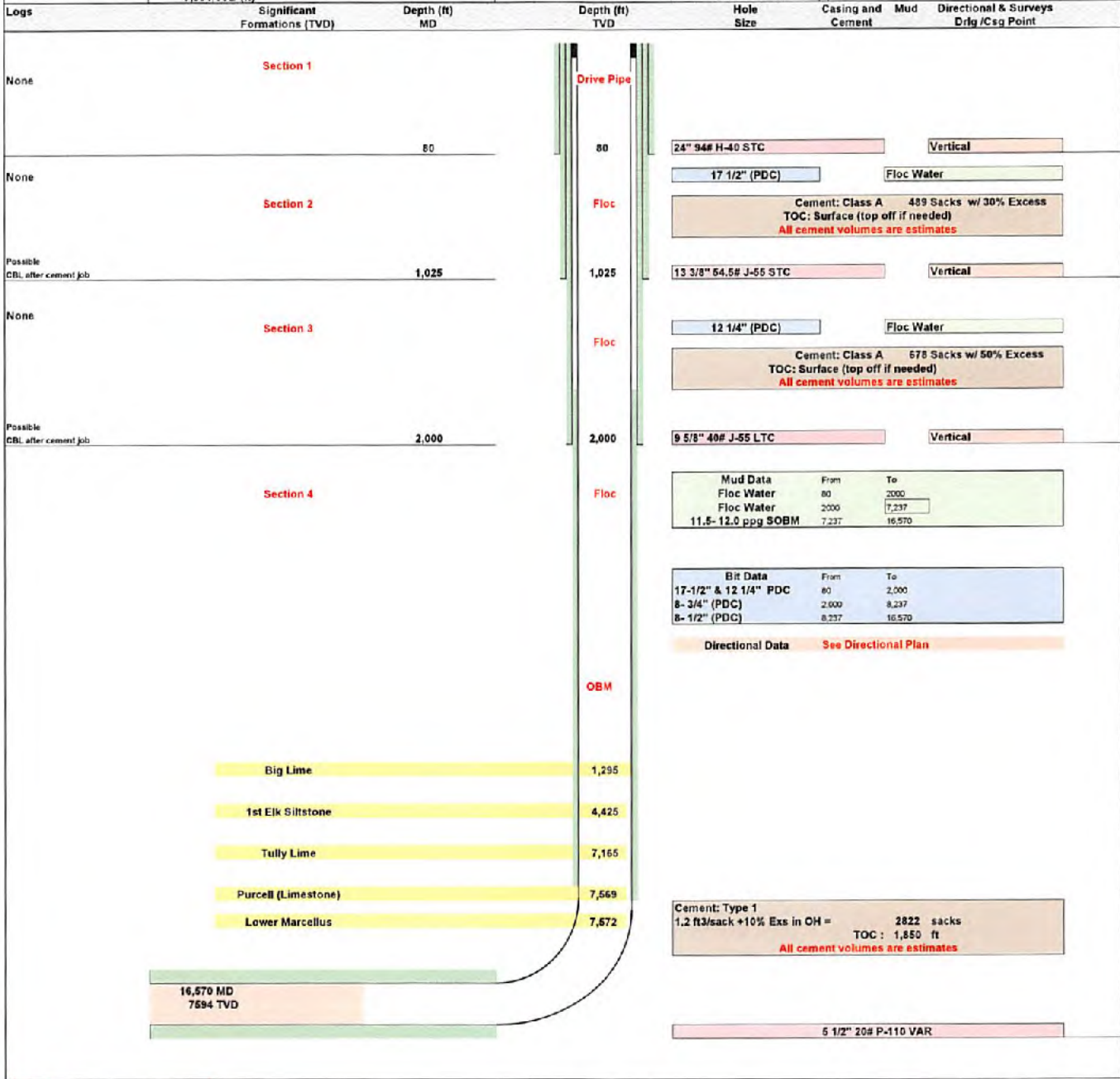


Arsenal Resources
 Howdershelt BCH 206
 Casing Design
 Directional Plan # 1 QES

4700103360

| | |
|-----------------------|----------------------------------|
| Other Names: | N/A |
| Surface Location: | TBD |
| Bottom Hole Location: | TBD |
| Total Depth: | 16,570 MD (ft) 7,594 TVD (ft) |

| | | | |
|---------------|---------------|--------|----|
| County: | Barbour | | |
| State: | West Virginia | | |
| AFE #: | XX | API #: | XX |
| RKB: | 27 | | |
| Ground Level: | 1,558 | | |



Revision 1

Note: Not drawn to scale

Date Last Revised: 11-Dec-17
Jarrett Toms

Cement Outside Casing
Seal Assembly in Annulus

RECEIVED
 Office of Oil and Gas
 JAN 24 2018
 WV Department of
 Environmental Protection



Purpose

The purpose of this pad-specific Hydraulic Fracturing Monitoring Plan is to identify and notify conventional well operators near Arsenal Resources hydraulic fracturing in Barbour County, WV prior to hydraulic fracturing at the following ARSENAL RESOURCES wells on the Howdershelt BCH 206 Pad.

Due to the apparent presence of unique geological conditions, the potential for communication between deep geologic zones exists in this area. This potential communication, via natural gas, water, or both, may occur between hydraulically fractured wells in the Marcellus formation (approximately 7,600' TVD) and existing conventional natural gas wells in the partially-depleted, relatively high permeability Haverly formation (approximately 5,700' TVD).

The plan is being implemented as an additional safety measure to be utilized in conjunction with best management practices and emergency action plans for this site. These additional measures include pre-notification of conventional well operators of the timing and location of the hydraulic fracturing, establishment of measures conventional well operators should implement, and assurance that the Division of Oil and Gas is notified of the timeline, as well as any issues that may arise during fracturing.

1. Communications with Conventional Operators.

ARSENAL RESOURCES, using available data (WV Geological Survey, WVDEP Website, and IHS data service), has identified all known conventional wells and well operators within 500 feet of this pad and the lateral sections. A map showing these wells along with a list of the wells and operators is included in Attachment A.

Upon approval of this plan, ARSENAL RESOURCES will notify these operators, via letter, of the hydraulic fracturing schedule for these wells. A copy of this letter is included in Attachment B.

The letter provides recommendations to these conventional operators to 1) increase their monitoring of their wells during that time period, 2) ensure that their well head equipment is sound, and 3) provide immediate notification to ARSENAL RESOURCES and the OOG in the event of any changes in their well conditions.

Specifically, the letter recommends that conventional well operators conduct the following activities during and after fracturing operations:

1. Inspect their surface equipment prior to fracturing to establish integrity and establish pre-frac well conditions.
2. Observe wells closely during and after fracturing and monitor for abnormal increases in water, gas or pressure.
3. Inspect or install master valves rated to 3,000 psi or other necessary equipment for wellhead integrity.
4. Notify the OOG and ARSENAL RESOURCES if any changes in water, gas production, pressure or other anomalies are identified.

RECEIVED
Office of Oil and Gas

JAN 24 2018

WV Department of
Environmental Protection

4700103360



2. Reporting

ARSENAL RESOURCES will provide information relating to the hydraulic fracturing schedule, communication with conventional operators, and ongoing monitoring of the work upon request of OOG or immediately after any event of any noted abnormalities.

RECEIVED
Office of Oil and Gas

JAN 24 2018

WV Department of
Environmental Protection

4700103360



ARSENAL
R E S O U R C E S

People Powered. Asset Strong.

Click or tap to enter a date.

Commonwealth Energy, Inc

Address

State

RE: Click or tap here to enter text.

Dear Sir/Madam,

Arsenal Resources has developed a Marcellus pad Howdershelt BCH 206, located in Barbour County, WV. As an owner or operator of conventional natural gas wells in this area, we are requesting your assistance in this matter.

Due to the apparent presence of unique geological conditions, the potential for communication between deep geologic zones exists in this area. This potential communication, via natural gas, water, or both, may occur between hydraulically fractured wells in the Marcellus formation (approximately 7,600' TVD) and existing conventional natural gas wells included in the attached well list for which you are believed to be the operator.

Arsenal Resources anticipates conducting hydraulic fracturing at the Howdershelt BCH 206 Pad during the Quarter of 2018. We have identified conventional natural gas wells operated by your company within 500' (lateral distance) of our newly planned wells. Plats for each well on this pad are attached.

We recommend that conventional well operators conduct the following activities before, during and after fracturing operations:

1. Inspect surface equipment, prior to fracturing, to establish integrity and establish well conditions.
2. Observe wells closely during and after fracturing and monitor for abnormal increases in water, gas, or pressure.
3. Inspect or install master valves rated to 3,000 psi or other necessary equipment for wellhead integrity.
4. Notify the OOG and Arsenal Resources if any changes in water, gas production, pressure or other anomalies are identified.

Please feel free to contact me at 724-940-1218 with any questions or comments. You may also contact the WV Office of Oil and Gas at 304-926-0440.

Sincerely,


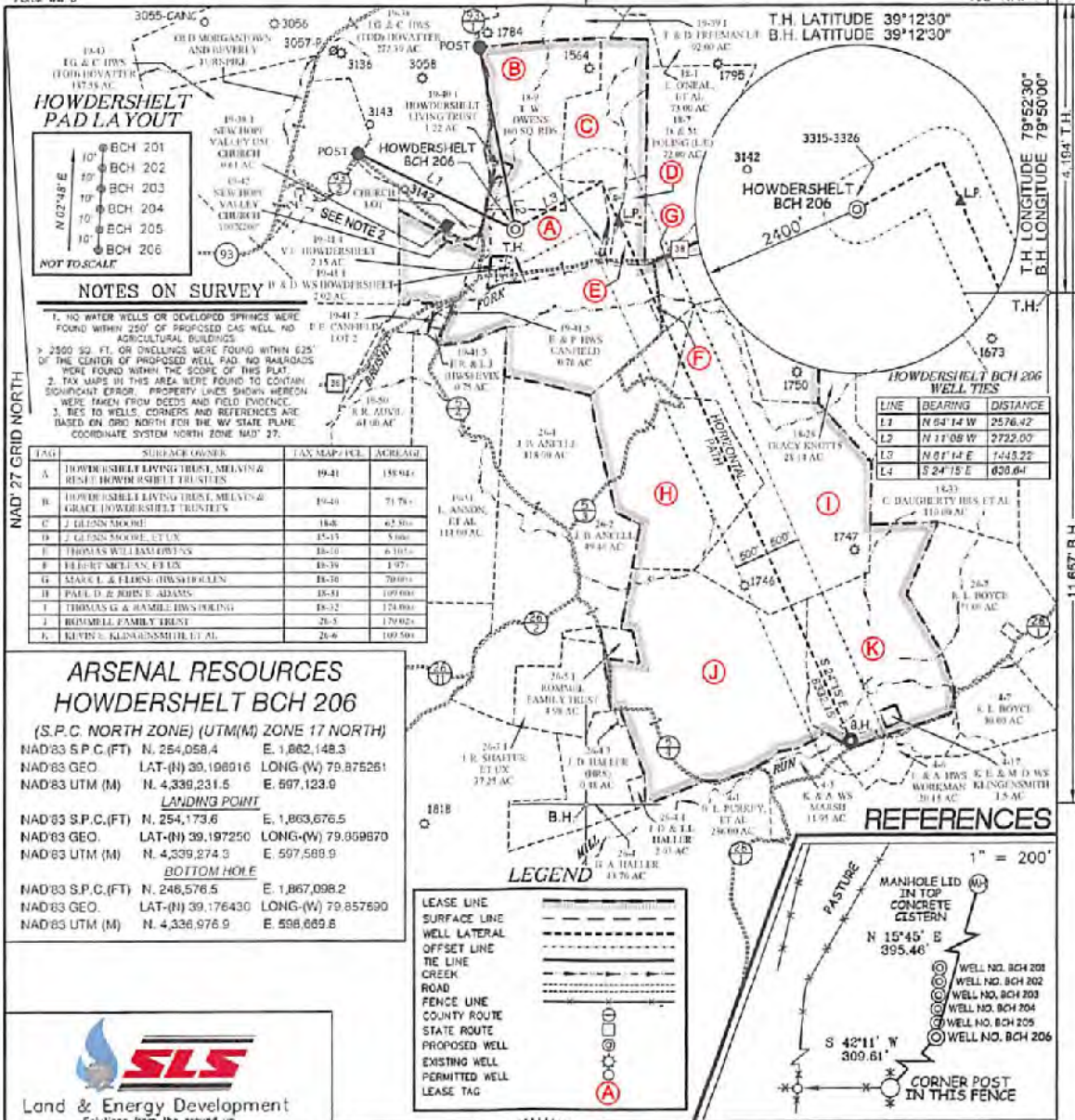
Kelly Daviw
Permitting Specialist

RECEIVED
Office of Oil and Gas

JAN 24 2018

ADR- ATTACHMENT #10
WV Department of
Environmental Protection

4700103360



NOTES ON SURVEY

- NO WATER WELLS OR DEVELOPED SPRINGS WERE FOUND WITHIN 250' OF PROPOSED GAS WELL AND AGRICULTURAL BUILDINGS.
- > 2500 SQ. FT. OR DWELLINGS WERE FOUND WITHIN 625' OF THE CENTER OF PROPOSED WELL PAD. NO BALDADS WERE FOUND WITHIN THE SCOPE OF THIS PLAT.
- TAX MAPS IN THIS AREA WERE FOUND TO CONTAIN SIGNIFICANT ERROR. PROPERTY LINES SHOWN HEREON WERE TAKEN FROM DEEDS AND FIELD EVIDENCE.
- REFS TO WELLS, CORNERS AND REFERENCES ARE BASED ON GRID NORTH FOR THE WV STATE PLATE COORDINATE SYSTEM NORTH ZONE MAD 27.

| TRAC | SURFACE OWNER | TAX MAP REF. | ACREAGE |
|------|---|--------------|---------|
| A | HOWDERSHOLT LIVING TRUST, MELVIN & RENEE HOWDERSHOLT TRUSTEES | 19-41 | 158.94± |
| B | HOWDERSHOLT LIVING TRUST, MELVIN & RENEE HOWDERSHOLT TRUSTEES | 19-40 | 71.79± |
| C | J. ELSON SMOKE, ET UX | 18-6 | 42.30± |
| D | J. ELSON SMOKE, ET UX | 15-15 | 5.00± |
| E | THOMAS WILLIAM OWENS | 16-10 | 6.10± |
| F | ELBERT MELVIN, ET UX | 16-19 | 1.97± |
| G | MARCEL & ELISE HOWDERSHOLT | 16-10 | 70.00± |
| H | PAUL D. & ROBIN E. ADAMS | 16-11 | 109.00± |
| I | THOMAS G. & RAMBLE DAVIS OWENS | 16-12 | 124.00± |
| J | BENSMILL FAMILY TRUST | 26-3 | 170.02± |
| K | KEVIN S. KINGSBURN SMITH, ET AL | 26-6 | 109.50± |

ARSENAL RESOURCES
HOWDERSHOLT BCH 206
 (S.P.C. NORTH ZONE) (UTM(M) ZONE 17 NORTH)

NAD83 S.P.C.(FT) N. 254,058.4 E. 1,862,148.3
 NAD83 GEO. LAT-(N) 39.198916 LONG-(W) 79.875261
 NAD83 UTM (M) N. 4,339,231.5 E. 597,123.0

LANDING POINT

NAD83 S.P.C.(FT) N. 254,173.6 E. 1,863,676.5
 NAD83 GEO. LAT-(N) 39.197250 LONG-(W) 79.859870
 NAD83 UTM (M) N. 4,339,274.9 E. 597,588.9

BOTTOM HOLE

NAD83 S.P.C.(FT) N. 248,576.5 E. 1,867,098.2
 NAD83 GEO. LAT-(N) 39.176430 LONG-(W) 79.857690
 NAD83 UTM (M) N. 4,336,976.9 E. 598,669.8

SLS
 Land & Energy Development
 Solutions from the ground up.
 P.O. Box 150 • 17 Venters Drive • Glenville, WV 26035 • (204) 402-3024
 www.slsurvey.com

HOWDERSHOLT BCH 206 WELL TIES

| LINE | BEARING | DISTANCE |
|------|-------------|----------|
| L1 | N 64° 14' W | 2576.42' |
| L2 | N 1° 08' W | 2722.00' |
| L3 | N 0° 14' E | 1443.20' |
| L4 | S 24° 15' E | 620.64' |

LEGEND

- LEASE LINE
- SURFACE LINE
- WELL LATERAL
- OFFSET LINE
- TIE LINE
- CREEK
- ROAD
- FENCE LINE
- COUNTY ROUTE
- STATE ROUTE
- PROPOSED WELL
- EXISTING WELL
- PERMITTED WELL
- LEASE TAG

REFERENCES

1" = 200'

N 15° 45' E 395.46'

S 42° 11' N 309.61'


MANHOLE LID IN TOP CONCRETE CISTERN

WELL NO. BCH 201
 WELL NO. BCH 202
 WELL NO. BCH 203
 WELL NO. BCH 204
 WELL NO. BCH 205
 WELL NO. BCH 206

CORNER POST IN THIS FENCE

I THE UNDERSIGNED, HEREBY CERTIFY THAT THIS PLAT IS CORRECT TO THE BEST OF MY KNOWLEDGE AND BELIEF AND SHOWS ALL THE INFORMATION REQUIRED BY LAW AND THE REGULATIONS ISSUED AND PRESCRIBED BY THE DIVISION OF ENVIRONMENTAL PROTECTION.

P.S. 677 *Gregory A. Smith*



(+) DENOTES LOCATION OF WELL ON UNITED STATES TOPOGRAPHIC MAPS.

DATE DECEMBER 7, 20 17

REVISED _____

OPERATORS WELL NO. HOWDERSHOLT BCH 206

API WELL NO. 47

STATE _____ COUNTY _____ PERMIT _____

MINIMUM DEGREE OF ACCURACY 1/2500 FILE NO. 7952NP206.dwg

HORIZONTAL & VERTICAL CONTROL DETERMINED BY DGPS (SURVEY GRADE TIE TO CORS NETWORK) SCALE 1" = 2000'

STATE OF WEST VIRGINIA
 DIVISION OF ENVIRONMENTAL PROTECTION
 OFFICE OF OIL AND GAS

WELL TYPE: OIL _____ GAS X LIQUID INJECTION _____ WASTE DISPOSAL _____ IF "GAS" PRODUCTION X STORAGE _____ DEEP _____ SHALLOW X

LOCATION: ELEVATION EXISTING: 1,950.90' / PROPOSED: 1,558' WATERSHED BRUSHY FORK

DISTRICT COVE COUNTY BARBOUR QUADRANGLE NESTORVILLE 7.5'

SURFACE OWNER HOWDERSHOLT LIVING TRUST, MELVIN & RENEE HOWDERSHOLT TRUSTEES ACREAGE 158.94±

ROYALTY OWNER HOWDERSHOLT LIVING TRUST, MELVIN & RENEE HOWDERSHOLT TRUSTEES, ET AL ACREAGE 158.94±

PROPOSED WORK: DRILL X CONVERT _____ DRILL DEEPER _____ REDRILL _____ FRACTURE OR STIMULATE X PLUG OFF OLD _____

FORMATION PERFORATE NEW FORMATION PLUG AND ABANDON _____ CLEAN OUT AND REPLUG _____ OTHER _____

PHYSICAL CHANGE IN WELL (SPECIFY) _____ TARGET FORMATION MARCELLUS ESTIMATED DEPTH 16,570' TMD / 7,594' TVD

WELL OPERATOR ARSENAL RESOURCES DESIGNATED AGENT WILLIAM VEIGEL

ADDRESS 6031 WALLACE RD. EXT. SUITE 300 ADDRESS 65 PROFESSIONAL PLACE
WEXFORD, PA 15030 BRIDGEPORT, WV 26330

COUNTY NAME _____ PERMIT _____

RECEIVED
 Office of Oil and Gas
 24 2018
 WV Department of Environmental Protection

AOR ATTACHMENT "A"

WW-9
(4/16)

4700103360

API Number 47 - _____ - _____
Operator's Well No. Howdershell BCH 205

STATE OF WEST VIRGINIA
DEPARTMENT OF ENVIRONMENTAL PROTECTION
OFFICE OF OIL AND GAS

FLUIDS/ CUTTINGS DISPOSAL & RECLAMATION PLAN

Operator Name Arsenal Resources OP Code 494519412

Watershed (HUC 10) Brushy Fork Quadrangle Nestorville

Do you anticipate using more than 5,000 bbls of water to complete the proposed well work? Yes No

Will a pit be used? Yes No

If so, please describe anticipated pit waste: _____

Will a synthetic liner be used in the pit? Yes No If so, what ml.? _____

Proposed Disposal Method For Treated Pit Wastes:

- Land Application
- Underground Injection (UIC Permit Number _____)
- Reuse (at API Number _____)
- Off Site Disposal (Supply form WW-9 for disposal location)
- Other (Explain _____)

Will closed loop system be used? If so, describe: Yes, the closed loop system will contain all of the drilling medium and drill cuttings on location and then be taken to landfill.

Drilling medium anticipated for this well (vertical and horizontal)? Air, freshwater, oil based, etc. Vertical, Freshwater, Horizontal, Oil based mud

-If oil based, what type? Synthetic, petroleum, etc. Synthetic

Additives to be used in drilling medium? Bentonite, Soap & Polymer sticks, Soda Ash, Sodium Bicarbonate, Defoamer, Base Oil, Emulsifiers, Lime Barite

Drill cuttings disposal method? Leave in pit, landfill, removed offsite, etc. Landfill

-If left in pit and plan to solidify what medium will be used? (cement, lime, sawdust) N/A

-Landfill or offsite name/permit number? Advanced Disposal Services & Chestnut Valley Landfill

Permittee shall provide written notice to the Office of Oil and Gas of any load of drill cuttings or associated waste rejected at any West Virginia solid waste facility. The notice shall be provided within 24 hours of rejection and the permittee shall also disclose where it was properly disposed.

I certify that I understand and agree to the terms and conditions of the GENERAL WATER POLLUTION PERMIT issued on August 1, 2005, by the Office of Oil and Gas of the West Virginia Department of Environmental Protection. I understand that the provisions of the permit are enforceable by law. Violations of any term or condition of the general permit and/or other applicable law or regulation can lead to enforcement action.

I certify under penalty of law that I have personally examined and am familiar with the information submitted on this application form and all attachments thereto and that, based on my inquiry of those individuals immediately responsible for obtaining the information, I believe that the information is true, accurate, and complete. I am aware that there are significant penalties for submitting false information, including the possibility of fine or imprisonment.

Company Official Signature *William Veigel*


Company Official (Typed Name) William Veigel

Company Official Title Designated Agent

Subscribed and sworn before me this 13th day of December, 20 17

Carolinda Flanagan
My commission expires 9/15/2021

Notary Public



Arsenal Resources

Proposed Revegetation Treatment: Acres Disturbed 10.9 Prevegetation pH 6.8 Average

Lime 2.67 Tons/acre or to correct to pH 6.4

Fertilizer type 10-20-20

Fertilizer amount 1000 lbs/acre

Mulch 3-4 Tons/acre

Seed Mixtures

| Temporary | | Permanent | |
|---------------|----------|---------------|----------|
| Seed Type | lbs/acre | Seed Type | lbs/acre |
| Orchard Grass | 129 | Orchard Grass | 129 |
| Rye | 93 | Rye | 93 |
| Clover | 24 | Clover | 24 |
| Timothy | 45 | Timothy | 45 |

Attach:

Maps(s) of road, location, pit and proposed area for land application (unless engineered plans including this info have been provided). If water from the pit will be land applied, include dimensions (L x W x D) of the pit, and dimensions (L x W), and area in acreage, of the land application area.

Photocopied section of involved 7.5' topographic sheet.

Plan Approved by: *Ernest L. Lloyd*

Comments: Re-seed and mulch all disturbed areas as soon as reasonably possible per regulation. Upgrade erosion and sediment control measures where needed per the West Virginia Erosion and Sediment Control Field Manual.

Title: OIL & GAS INSPECTOR

Date: 12-13-17

Field Reviewed? Yes No

RECEIVED
Office of Oil and Gas
JAN 24 2018
WV Department of
Environmental Protection



SITE SAFETY PLAN

Samuel L. Reynolds
12-13-17

Howdershelt BCH #206 WELL PAD

911 Address:

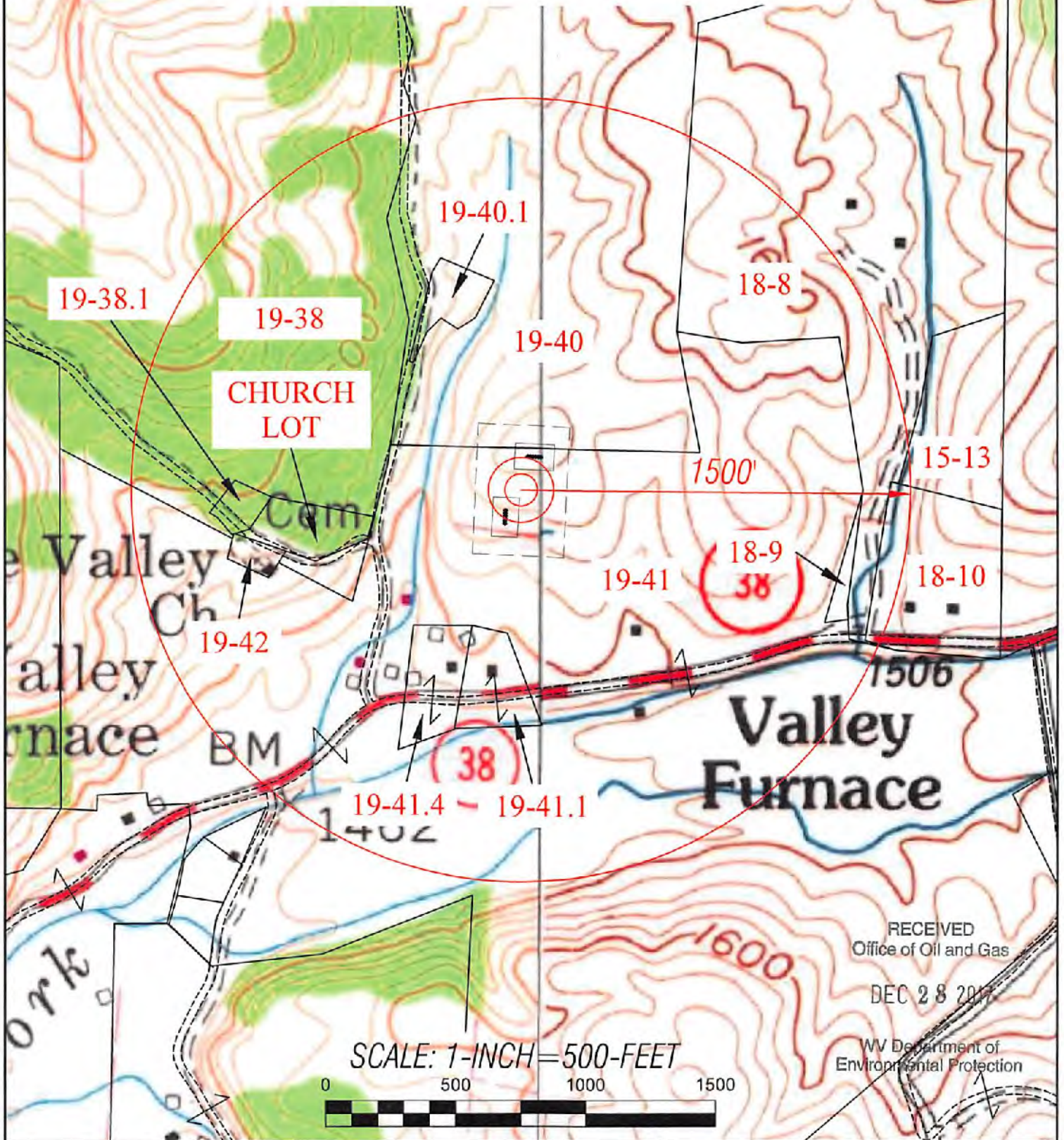
WV State Route 38

RECEIVED
Office of Oil and Gas

JAN 24 2018

WV Department of
Environmental Protection

HOWDERSHELT PAD POSSIBLE WATER PURVEYORS



SCALE: 1-INCH = 500-FEET



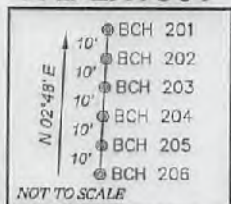
TOPO SECTIONS OF:
COLEBANK & NESTORVILLE WV
7.5' QUADRANGLE

OPERATOR:
ARSENAL RESOURCES
65 Professional Place, Suite 200
Bridgeport, WV 26330

| | | | |
|---------------------|------------------|------------------|-----------------------------------|
| DRAWN BY: K.G.M. | FILE NO. 8606 | DATE 12-11-17 | CADD FILE: 702MATOPURVEYOR.DWG |
|---------------------|------------------|------------------|-----------------------------------|

| | |
|-------------------|------------------|
| COUNTY BARBOUR | DISTRICT COVE |
|-------------------|------------------|

HOWERSHETT PAD LAYOUT



NOTES ON SURVEY

1. NO WATER WELLS OR DEVELOPED SPRINGS WERE FOUND WITHIN 250' OF PROPOSED GAS WELL. NO AGRICULTURAL BUILDINGS > 2500 SQ. FT. OR DWELLINGS WERE FOUND WITHIN 625' OF THE CENTER OF PROPOSED WELL PAD. NO RAILROADS WERE FOUND WITHIN THE SCOPE OF THIS PLAT.
2. TAX MAPS IN THIS AREA WERE FOUND TO CONTAIN SIGNIFICANT ERROR. PROPERTY LINES SHOWN HEREON WERE TAKEN FROM DEEDS AND FIELD EVIDENCE.
3. TIES TO WELLS, CORNERS AND REFERENCES ARE BASED ON GRID NORTH FOR THE WV STATE PLANE COORDINATE SYSTEM NORTH ZONE NAD' 27.

| TAG | SURFACE OWNER | TAX MAP/PCL. | ACREAGE |
|-----|---|--------------|---------|
| A | HOWERSHETT LIVING TRUST, MELVIN & RENEE HOWERSHETT TRUSTEES | 19-41 | 158.94± |
| B | HOWERSHETT LIVING TRUST, MELVIN & GRACE HOWERSHETT TRUSTEES | 19-40 | 71.78± |
| C | J. GLENN MOORE | 18-8 | 62.30± |
| D | J. GLENN MOORE, ET UX | 15-13 | 5.00± |
| E | THOMAS WILLIAM OWENS | 18-10 | 6.10± |
| F | ELBERT MCLEAN, ET UX | 18-39 | 1.97± |
| G | MARK L. & ELOISE (HWS) HOLLER | 18-30 | 70.00± |
| H | PAUL D. & JOHN R. ADAMS | 18-31 | 109.00± |
| I | THOMAS G. & RAMBLE HWS POLING | 18-32 | 174.00± |
| J | ROMMELL FAMILY TRUST | 26-5 | 179.02± |
| K | KEVIN E. KLINGENSMITH, ET AL. | 26-6 | 109.50± |

**ARSENAL RESOURCES
HOWERSHETT BCH 206**

(S.P.C. NORTH ZONE) (UTM(M) ZONE 17 NORTH)

NAD'83 S.P.C.(FT) N. 254,058.4 E. 1,862,148.3
 NAD'83 GEO. LAT-(N) 39.196916 LONG-(W) 79.875261
 NAD'83 UTM (M) N. 4,339,231.5 E. 597,123.9

LANDING POINT

NAD'83 S.P.C.(FT) N. 254,173.6 E. 1,863,676.5
 NAD'83 GEO. LAT-(N) 39.197250 LONG-(W) 79.869970
 NAD'83 UTM (M) N. 4,339,274.3 E. 597,588.9

BOTTOM HOLE

NAD'83 S.P.C.(FT) N. 246,576.5 E. 1,967,098.2
 NAD'83 GEO. LAT-(N) 39.176430 LONG-(W) 79.857890
 NAD'83 UTM (M) N. 4,338,976.9 E. 598,669.8

SLS
Land & Energy Development
Solutions from the ground up.
P.O. Box 150 • 12 Vishon Drive • Glenville, WV 20351 • (304) 462-5034
www.slsurveys.com

I THE UNDERSIGNED, HEREBY CERTIFY THAT THIS PLAT IS CORRECT TO THE BEST OF MY KNOWLEDGE AND BELIEF AND SHOWS ALL THE INFORMATION REQUIRED BY LAW AND THE REGULATIONS ISSUED AND PRESCRIBED BY THE DIVISION OF ENVIRONMENTAL PROTECTION.

P.S.
677 *Gregory A. Smith*

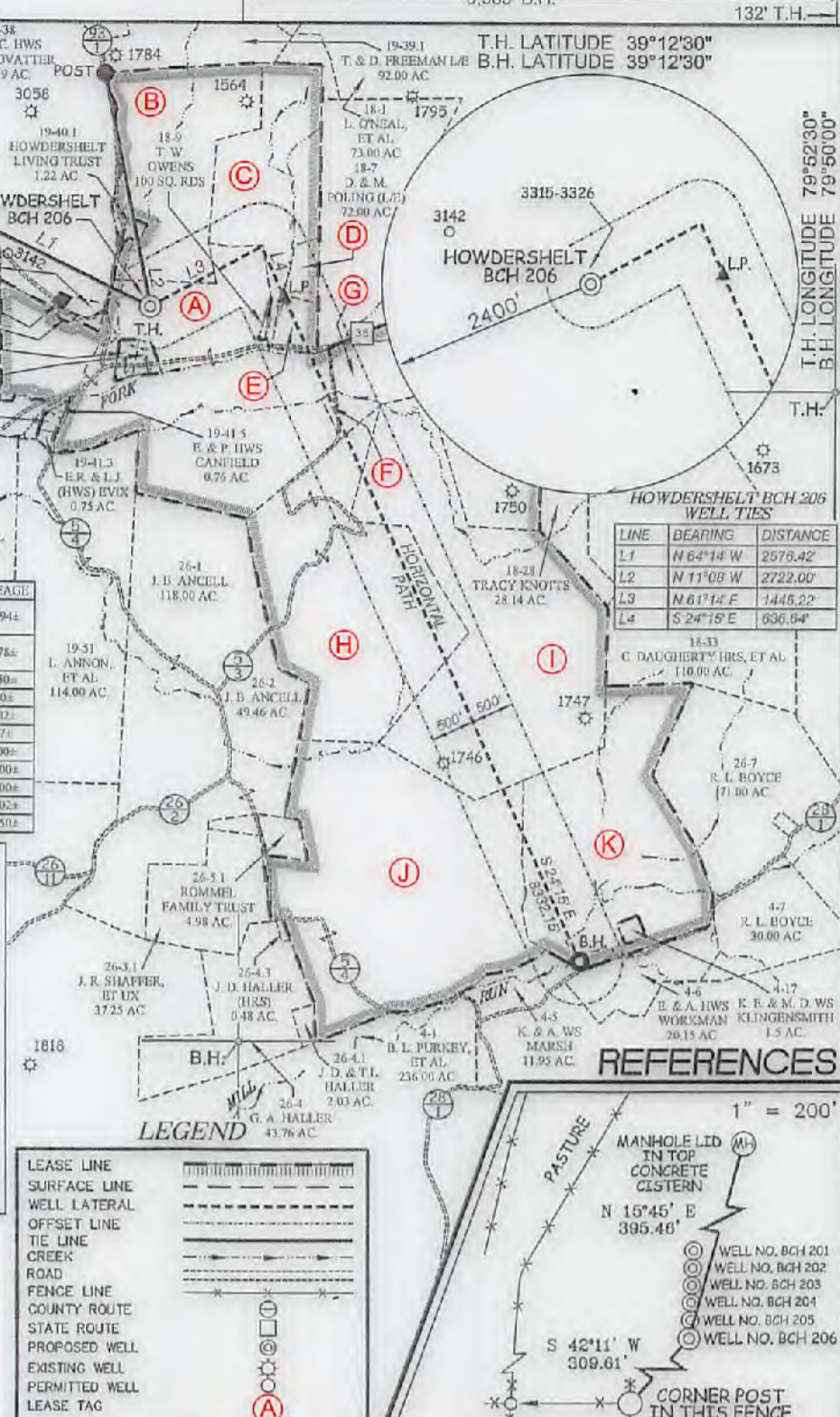


MINIMUM DEGREE OF ACCURACY 1 / 2500 FILE NO. 7962NP206.dwg
 HORIZONTAL & VERTICAL CONTROL DETERMINED BY DGPS (SURVEY GRADE TIE TO CORS NETWORK) SCALE 1" = 2000'

WELL TYPE: OIL GAS LIQUID INJECTION WASTE DISPOSAL IF "GAS" PRODUCTION STORAGE DEEP SHALLOW

LOCATION: ELEVATION EXISTING: 1,560.90' / PROPOSED: 1,558' WATERSHED BRUSHY FORK
 DISTRICT COVE COUNTY BARBOUR QUADRANGLE NESTORVILLE 7.5'
 SURFACE OWNER HOWERSHETT LIVING TRUST, MELVIN & RENEE HOWERSHETT TRUSTEES ACREAGE 158.94±
 ROYALTY OWNER HOWERSHETT LIVING TRUST, MELVIN & RENEE HOWERSHETT TRUSTEES, ET AL. ACREAGE 158.94±
 PROPOSED WORK: DRILL CONVERT DRILL DEEPER REDRILL FRACTURE OR STIMULATE PLUG OFF OLD FORMATION PERFORATE NEW FORMATION PLUG AND ABANDON CLEAN OUT AND REPLUG OTHER
 PHYSICAL CHANGE IN WELL (SPECIFY) _____ TARGET FORMATION MARCELLUS
 ESTIMATED DEPTH 16,570' TMD / 7,594' TVD

WELL OPERATOR ARSENAL RESOURCES DESIGNATED AGENT WILLIAM VEIGEL
 ADDRESS 6031 WALLACE RD. EXT. SUITE 300 ADDRESS 65 PROFESSIONAL PLACE
WEXFORD, PA 15090 BRIDGEPORT, WV 26330



HOWERSHETT BCH 206 WELL TIES

| LINE | BEARING | DISTANCE |
|------|------------|----------|
| L1 | N 64°14' W | 2578.42' |
| L2 | N 11°08' W | 2722.00' |
| L3 | N 61°14' E | 1445.22' |
| L4 | S 24°15' E | 636.64' |

REFERENCES



(+) DENOTES LOCATION OF WELL ON UNITED STATES TOPOGRAPHIC MAPS.
 DATE DECEMBER 7, 20 17
 REVISED _____
 OPERATORS WELL NO. HOWERSHETT BCH 206
 API WELL NO. 47 - 001 - 03360
 STATE COUNTY PERMIT

STATE OF WEST VIRGINIA
 DIVISION OF ENVIRONMENTAL PROTECTION
 OFFICE OF OIL AND GAS

COUNTY NAME
 PERMIT

WW-6A1
(5/13)

Operator's Well No. Howdershell BCH 206

**INFORMATION SUPPLIED UNDER WEST VIRGINIA CODE
Chapter 22, Article 6A, Section 5(a)(5)
IN LIEU OF FILING LEASE(S) AND OTHER CONTINUING CONTRACT(S)**

Under the oath required to make the verification on page 1 of this Notice and Application, I depose and say that I am the person who signed the Notice and Application for the Applicant, and that –

- (1) the tract of land is the same tract described in this Application, partly or wholly depicted in the accompanying plat, and described in the Construction and Reclamation Plan;
- (2) the parties and recordation data (if recorded) for lease(s) or other continuing contract(s) by which the Applicant claims the right to extract, produce or market the oil or gas are as follows:

| Lease Name or Number | Grantor, Lessor, etc. | Grantee, Lessee, etc. | Royalty | Book/Page |
|----------------------|-----------------------|-----------------------|---------|-----------|
|----------------------|-----------------------|-----------------------|---------|-----------|

See Attached


**Acknowledgement of Possible Permitting/Approval
In Addition to the Office of Oil and Gas**

The permit applicant for the proposed well work addressed in this application hereby acknowledges the possibility of the need for permits and/or approvals from local, state, or federal entities in addition to the DEP, Office of Oil and Gas, including but not limited to the following:

- WV Division of Water and Waste Management
- WV Division of Natural Resources WV Division of Highways
- U.S. Army Corps of Engineers
- U.S. Fish and Wildlife Service
- County Floodplain Coordinator

RECEIVED
Office of Oil and Gas
JAN 24 2018
WV Department of
Environmental Protection

The applicant further acknowledges that any Office of Oil and Gas permit in no way overrides, replaces, or nullifies the need for other permits/approvals that may be necessary and further affirms that all needed permits/approvals should be acquired from the appropriate authority before the affected activity is initiated.

Well Operator: Arsenal Resources
By: William Veigel 
Its: Designated Agent

Attachment to WW-6A1, Howdershelt BCH 206

| Letter Designation/Number Designation on Plat | Grantor, Lessor, Assignor, etc. | Grantee, Lessee, Assignee, etc. | Royalty | Book/Page | Acreage |
|--|---|--|----------------|------------------|----------------|
| A/B | Melvin Howdershelt and Grace Renee Howdershelt | R.P. Land Company, LLC | 0.18 | 160/272 | 233.96 |
| | R.P. Land Company, LLC | Mar Key, LLC | | 157/100 | |
| C/D/E | J. Glen Moore and Wanda Lea Moore, husband and wife | Mar Key, LLC | 0.15 | 160/524 | 73.665 |
| E | Thomas W. Owens, widower | Mar Key, LLC | 0.15 | 160/486 | 6.108 |
| F | Melvin Howdershelt and Grace R. Howdershelt | R.P. Land Company, LLC | 0.18 | 160/274 | 1.97 |
| | R.P. Land Company, LLC | Mar Key, LLC | | 163/248 | |
| G | Mark Hollen and Eloise Hollen | Commonwealth Energy, Inc | 0.125 | 138/411 | 70 |
| | Commonwealth Energy, Inc | Mar Key, LLC | | 161/248 | |
| H | John R. Adams and Martha V. Adams, husband and wife | Mar Key, LLC | 0.15 | 161/115 | 109.0012875 |
| H | Paul D. Adams, single | Mar Key, LLC | 0.15 | 161/113 | 109.0012875 |
| I | Thomas G. Poling | Commonwealth Energy, Inc. | 0.125 | 138/417 | 174 |
| | Commonwealth Energy, Inc. | Mar Key, LLC | | 161/248 | |
| J | Rommel Family Trust, c/o Sandra J. Rommel, Trustee | R.P. Land Company, LLC | 0.18 | 160/100 | 172.02 |
| | R.P. Land Company, LLC | Mar Key, LLC | | 157/100 | |
| K | Harry T. Shaffer and Mildred M. Shaffer, husband and wife | Mar Key, LLC | 0.15 | 160/522 | 111 |
| K | John R. Shaffer and Nancy L. Shaffer, husband and wife | Mar Key, LLC | 0.15 | 160/518 | 111 |

RECEIVED
 Office of Oil and Gas
JAN 24 2018
 WV Department of
 Environmental Protection

4700103360

Agreement to Drill, Complete and Operate Oil & Gas Wells

This Agreement to Drill, Complete and Operate Oil & Gas Wells (this "Agreement"), by and among Mountaineer Keystone LLC, a West Virginia limited liability company ("Mountaineer Keystone"), PDC Mountaineer, LLC, a Delaware limited liability company ("PDC"), and PDC Mountaineer Holdings, LLC, a Delaware limited liability company ("PDC Holdings"), is effective as of October 15, 2014. (the "Effective Date") and sets forth the terms pursuant to which Mountaineer Keystone will drill, complete and operate the Wells (as defined below) on behalf of PDC and PDC Holdings. Mountaineer Keystone, PDC, and PDC Holdings are each a "Party" and are collectively the "Parties". In consideration of the foregoing and the respective agreements hereinafter set forth and the mutual benefits to be derived therefrom, the Parties, intending to be legally bound, hereby agree as follows:


1. **Term:** This Agreement is effective from the Effective Date until terminated by Mountaineer Keystone on the one hand or PDC and PDC Holdings on the other hand with 30 days' written notice to the other Party or Parties, as applicable (the "Term").
2. **Authorization to Operate:** PDC and PDC Holdings authorize Mountaineer Keystone to undertake and perform, on PDC and PDC Holdings behalf, all operations, including without limitation permit applications, well pad preparation, drilling and completing wells, and marketing gas, oil and other hydrocarbons therefrom with respect to all oil and gas wells to be drilled on oil and gas leasehold acreage held by PDC or PDC Holdings. PDC, PDC Holdings and Mountaineer Keystone are affiliates with a common parent. Mountaineer Keystone was formed to operate oil and gas leasehold acreage held by PDC, PDC Holdings and certain other affiliates. Mountaineer Keystone agrees that it shall, in a good and workmanlike manner and in accordance with industry standards as they prevail in the area, drill, complete and operate oil and gas wells on leasehold acreage owned by PDC or PDC Holdings from time to time as directed by PDC or PDC Holdings (collectively, the "Wells").
3. **No Third Party Beneficiary:** This Agreement is for the benefit of the Parties and is not for the benefit of any third party.
4. **Counterparts:** This Agreement may be simultaneously executed in several counterparts and via facsimile or similar electronic transmittal, each of which shall be deemed to be an original and taken together shall constitute one and the same instrument.

[Signature Page Follows]


RECEIVED
Office of Oil and Gas
JAN 24 2018
WV Department of
Environmental Protection

IN WITNESS WHEREOF, Mountaineer Keystone, PDC, and PDC Holdings have caused their duly authorized representatives to execute this Agreement as of the Effective Date.


MOUNTAINEER KEYSTONE LLC

By: 
Name: Robert Keel
Title: CEO

PDC MOUNTAINEER, LLC

By: 
Name: Robert Keel
Title: CEO

PDC MOUNTAINEER HOLDINGS, LLC

By: 
Name: Robert Keel
Title: CEO

RECEIVED
Office of Oil and Gas
JAN 24 2018
WV Department of
Environmental Protection

Agreement to Drill, Complete and Operate Oil & Gas Wells

This Agreement to Drill, Complete and Operate Oil & Gas Wells (this "Agreement"), by and among Arsenal Resources LLC, a West Virginia limited liability company ("Arsenal"), River Ridge Energy, LLC, a Delaware limited liability company ("River Ridge"), and River Ridge Energy, Holdings, LLC, a Delaware limited liability company ("River Ridge Holdings"), is effective as of March 1, 2017. (the "Effective Date") and sets forth the terms pursuant to which Arsenal will drill, complete and operate the Wells (as defined below) on behalf of River Ridge and River Ridge Holdings. Arsenal, River Ridge, and River Ridge Holdings are each a "Party" and are collectively the "Parties". In consideration of the foregoing and the respective agreements hereinafter set forth and the mutual benefits to be derived therefrom, the Parties, intending to be legally bound, hereby agree as follows:

1. **Term:** This Agreement is effective from the Effective Date until terminated by Arsenal on the one hand or River Ridge and River Ridge Holdings on the other hand with 30 days' written notice to the other Party or Parties, as applicable (the "Term").
2. **Authorization to Operate:** River Ridge and River Holdings authorize Arsenal to undertake and perform, on River Ridge and River Ridge Holdings behalf, all operations, including without limitation permit applications, well pad preparation, drilling and completing wells, and marketing gas, oil and other hydrocarbons therefrom with respect to all oil and gas wells to be drilled on oil and gas leasehold acreage held by River Ridge or River Ridge Holdings. River Ridge, River Ridge Holdings and Arsenal are affiliates with a common parent. Arsenal was formed to operate oil and gas leasehold acreage held by River Ridge, River Ridge Holdings and certain other affiliates. Arsenal agrees that it shall, in a good and workmanlike manner and in accordance with industry standards as they prevail in the area, drill, complete and operate oil and gas wells on leasehold acreage owned by River Ridge or River Ridge Holdings from time to time as directed by River Ridge or River Ridge Holdings (collectively, the "Wells").
3. **No Third Party Beneficiary:** This Agreement is for the benefit of the Parties and is not for the benefit of any third party.
4. **Counterparts:** This Agreement may be simultaneously executed in several counterparts and via facsimile or similar electronic transmittal, each of which shall be deemed to be an original and taken together shall constitute one and the same instrument.

[Signature Page Follows]

RECEIVED
Office of Oil and Gas
JAN 24 2018
WV Department of
Environmental Protection

IN WITNESS WHEREOF, Arsenal, River Ridge, and River Ridge Holdings have caused their duly authorized representatives to execute this Agreement as of the Effective Date.

ARSENAL RESOURCES LLC

By: Joel E. Symonds
Name: Joel E. Symonds
Title: Vice President - Land

RIVER RIDGE ENERGY, LLC

By: Joel E. Symonds
Name: Joel E. Symonds
Title: Vice President - Land

RIVER RIDGE HOLDINGS, LLC

By: Joel E. Symonds
Name: Joel E. Symonds
Title: Vice President - Land

RECEIVED
Office of Oil and Gas
JAN 24 2018
WV Department of
Environmental Protection

4700103360

West Virginia Secretary of State — Online Data Services

Business and Licensing

Online Data Services Help

Business Organization Detail

NOTICE: The West Virginia Secretary of State's Office makes every reasonable effort to ensure the accuracy of information. However, we make no representation or warranty as to the correctness or completeness of the information. If information is missing from this page, it is not in the The West Virginia Secretary of State's database.

MAR KEY LLC

| Organization Information | | | | | | | | |
|---------------------------------|----------------|------------------|-------------|----------|--------|----------|------------------|--------------------|
| Org Type | Effective Date | Established Date | Filing Date | Charter | Class | Sec Type | Termination Date | Termination Reason |
| LLC Limited Liability Company | 7/11/2011 | | 7/11/2011 | Domestic | Profit | | | |

| Organization Information | | | |
|---------------------------------|--|-----------------------|----------------------|
| Business Purpose | 2111 - Mining, Quarrying, Oil & Gas Extraction - Oil and Gas Extraction - Crude Oil and Natural Gas Extraction | | Capital Stock |
| Charter County | | Control Number | 99Q1F |
| Charter State | WV | Excess Acres | |
| At Will Term | A | Member Managed | MBR |
| At Will Term Years | | Par Value | |

RECEIVED
Office of Oil and Gas
JAN 24 2018

WV Department of
Environmental Protection

4700103360

Authorized Shares

| |
|--|
| |
|--|

| Addresses | |
|----------------------------------|--|
| Type | Address |
| Designated Office Address | 65 PROFESSIONAL PLACE SUITE 200 BRIDGEPORT, WV, 26330 |
| Mailing Address | 6031 WALLACE ROAD EXTENSION SUITE 300 WEXFORD, PA, 15090 USA |
| Notice of Process Address | CORPORATION SERVICE COMPANY 209 WEST WASHINGTON STREET CHARLESTON, WV, 25302 |
| Principal Office Address | 6031 WALLACE ROAD EXTENSION SUITE 300 WEXFORD, PA, 15090 USA |
| Type | Address |

| Officers | |
|------------------|--|
| Type | Name/Address |
| Member | ARSENAL RESOURCES ENERGY LLC 6031 WALLACE ROAD EXTENSION SUITE 300 WEXFORD, PA, 15090 |
| Organizer | PAUL M HERZING 560 EPSILON DR. PITTSBURGH, PA, 15238 USA |
| Type | Name/Address |

| Annual Reports |
|-----------------------|
| Date filed |

RECEIVED
Office of Oil and Gas
JAN 24 2018
WV Department of
Environmental Protection

4700103360

| |
|-------------------|
| 3/30/2017 |
| 6/20/2016 |
| 6/30/2015 |
| 4/28/2014 |
| 6/28/2013 |
| 5/8/2012 |
| Date filed |

For more information, please contact the Secretary of State's Office at 304-558-8000.

Tuesday, November 28, 2017 — 9:44 AM

© 2017 State of West Virginia

RECEIVED
Office of Oil and Gas
JAN 24 2018
WV Department of
Environmental Protection



People Powered. Asset Strong.

December 14, 2017

Mr. James Martin, Chief of Oil and Gas
West Virginia Department of Environmental Protection
601 57th Street, SE
Charleston, WV 25304

RE: Ownership of Roadways; Howdershelt Pad

Dear Mr. Martin:

In preparation of filing a permit application for the above referenced well, the Title Department of Arsenal Resources has conducted a thorough title examination in order to determine the ownership of the oil and gas underlying all roadways crossed by the proposed wells. The findings of the title examination show that some of the roadways crossed by the proposed wells are owned in fee by the West Virginia Department of Transportation, Division of Highways and that some are only right of ways. If owned in fee by the West Virginia Department of Transportation, Division of Highways, a lease covering its interest in the roadway or roadways has been properly obtained and provided in the application materials. If a right of way only, the oil and gas underlying such roadway or roadways is owned by the adjoining landowners and is also covered by the leaseholds provided in the application materials.

If you have any questions, concerns or need further information, please do not hesitate to contact me at the address listed below.

Sincerely,

A handwritten signature in blue ink, appearing to read 'Ryan Brode', written over a light blue horizontal line.

Ryan Brode
Title Attorney

6031 Wallace Road Ext, Suite 300
Wexford, PA 15090
P: 724-940-1100
F: 800-428-0981
www.arsenalresources.com

RECEIVED
Office of Oil and Gas

JAN 24 2018

WV Department of
Environmental Protection

STATE OF WEST VIRGINIA
DEPARTMENT OF ENVIRONMENTAL PROTECTION, OFFICE OF OIL AND GAS
NOTICE CERTIFICATION

Date of Notice Certification: 12-15-17

API No. 47- _____ - _____
Operator's Well No. Howdershell BCH 206
Well Pad Name: Howdershell BCH

Notice has been given:

Pursuant to the provisions in West Virginia Code § 22-6A, the Operator has provided the required parties with the Notice Forms listed below for the tract of land as follows:

| | | |
|--------------------------------|--|----------------------------|
| State: <u>West Virginia</u> | UTM NAD 83 | Easting: <u>597123.9</u> |
| County: <u>Barbour</u> | | Northing: <u>4339231.5</u> |
| District: <u>Cove</u> | Public Road Access: <u>CR 38</u> | |
| Quadrangle: <u>Nestorville</u> | Generally used farm name: <u>Howdershell</u> | |
| Watershed: <u>Brushy Fork</u> | | |

Pursuant to West Virginia Code § 22-6A-7(b), every permit application filed under this section shall be on a form as may be prescribed by the secretary, shall be verified and shall contain the following information: (14) A certification from the operator that (i) it has provided the owners of the surface described in subdivisions (1), (2) and (4), subsection (b), section ten of this article, the information required by subsections (b) and (c), section sixteen of this article; (ii) that the requirement was deemed satisfied as a result of giving the surface owner notice of entry to survey pursuant to subsection (a), section ten of this article six-a; or (iii) the notice requirements of subsection (b), section sixteen of this article were waived in writing by the surface owner; and Pursuant to West Virginia Code § 22-6A-11(b), the applicant shall tender proof of and certify to the secretary that the notice requirements of section ten of this article have been completed by the applicant.

| | | |
|--|--|--|
| Pursuant to West Virginia Code § 22-6A, the Operator has attached proof to this Notice Certification that the Operator has properly served the required parties with the following: *PLEASE CHECK ALL THAT APPLY <input type="checkbox"/> 1. NOTICE OF SEISMIC ACTIVITY or <input checked="" type="checkbox"/> NOTICE NOT REQUIRED BECAUSE NO SEISMIC ACTIVITY WAS CONDUCTED <input checked="" type="checkbox"/> 2. NOTICE OF ENTRY FOR PLAT SURVEY or <input type="checkbox"/> NO PLAT SURVEY WAS CONDUCTED <input type="checkbox"/> 3. NOTICE OF INTENT TO DRILL or <input checked="" type="checkbox"/> NOTICE NOT REQUIRED BECAUSE NOTICE OF ENTRY FOR PLAT SURVEY WAS CONDUCTED or <input type="checkbox"/> WRITTEN WAIVER BY SURFACE OWNER (PLEASE ATTACH) <input checked="" type="checkbox"/> 4. NOTICE OF PLANNED OPERATION <input checked="" type="checkbox"/> 5. PUBLIC NOTICE <input checked="" type="checkbox"/> 6. NOTICE OF APPLICATION | | OOG OFFICE USE ONLY <input type="checkbox"/> RECEIVED/ NOT REQUIRED <input checked="" type="checkbox"/> RECEIVED <input type="checkbox"/> RECEIVED/ NOT REQUIRED <input checked="" type="checkbox"/> RECEIVED <input checked="" type="checkbox"/> RECEIVED <input checked="" type="checkbox"/> RECEIVED |
|--|--|--|

Required Attachments:

The Operator shall attach to this Notice Certification Form all Notice Forms and Certifications of Notice that have been provided to the required parties and/or any associated written waivers. For the Public Notice, the operator shall attach a copy of the Class II Legal Advertisement with publication date verification or the associated Affidavit of Publication. The attached Notice Forms and Certifications of Notice shall serve as proof that the required parties have been noticed as required under West Virginia Code § 22-6A. Pursuant to West Virginia Code § 22-6A-11(b), the Certification of Notice to the person may be made by affidavit of personal service, the return receipt card or other postal receipt for certified mailing.


RECEIVED
Office of Oil and Gas
JAN 24 2018
WV Department of
Environmental Protection

WW-6AC
(1/12)

Certification of Notice is hereby given:

THEREFORE, I William Veigel, have read and understand the notice requirements within West Virginia Code § 22-6A. I certify that as required under West Virginia Code § 22-6A, I have served the attached copies of the Notice Forms, identified above, to the required parties through personal service, by registered mail or by any method of delivery that requires a receipt or signature confirmation. I certify under penalty of law that I have personally examined and am familiar with the information submitted in this Notice Certification and all attachments, and that based on my inquiry of those individuals immediately responsible for obtaining the information, I believe that the information is true, accurate and complete. I am aware that there are significant penalties for submitting false information, including the possibility of fine and imprisonment.

| | | | |
|----------------|--|------------|---|
| Well Operator: | <u>Arsenal Resources</u> | Address: | <u>6031 Wallace Road Extension, Suite 300</u> |
| By: | <u>William Veigel</u> <i>[Signature]</i> | | <u>Wexford, PA 15090</u> |
| Its: | <u>Designated Agent</u> | Facsimile: | <u>304-848-9134</u> |
| Telephone: | <u>724-940-1218</u> | Email: | <u>kdavis@arsenalresources.com</u> |



Subscribed and sworn before me this 15th day of December 2017
Carolinda J. Long Notary Public
 My Commission Expires 9/15/2021

Oil and Gas Privacy Notice:

The Office of Oil and Gas processes your personal information, such as name, address and telephone number, as part of our regulatory duties. Your personal information may be disclosed to other State agencies or third parties in the normal course of business or as needed to comply with statutory or regulatory requirements, including Freedom of Information Act requests. Our office will appropriately secure your personal information. If you have any questions about our use or your personal information, please contact DEP's Chief Privacy Officer at depprivacyofficer@wv.gov.

RECEIVED
 Office of Oil and Gas
 JAN 24 2018
 WV Department of
 Environmental Protection

**STATE OF WEST VIRGINIA
DEPARTMENT OF ENVIRONMENTAL PROTECTION, OFFICE OF OIL AND GAS
NOTICE OF APPLICATION**

Notice Time Requirement: notice shall be provided no later than the **filing date of permit application.**

Date of Notice: 12-15-17 **Date Permit Application Filed:** 1-23-18

Notice of:

- PERMIT FOR ANY WELL WORK
- CERTIFICATE OF APPROVAL FOR THE CONSTRUCTION OF AN IMPOUNDMENT OR PIT

Delivery method pursuant to West Virginia Code § 22-6A-10(b)

- PERSONAL SERVICE
- REGISTERED MAIL
- METHOD OF DELIVERY THAT REQUIRES A RECEIPT OR SIGNATURE CONFIRMATION

Pursuant to W. Va. Code § 22-6A-10(b) no later than the filing date of the application, the applicant for a permit for any well work or for a certificate of approval for the construction of an impoundment or pit as required by this article shall deliver, by personal service or by registered mail or by any method of delivery that requires a receipt or signature confirmation, copies of the application, the erosion and sediment control plan required by section seven of this article, and the well plat to each of the following persons: (1) The owners of record of the surface of the tract on which the well is or is proposed to be located; (2) The owners of record of the surface tract or tracts overlying the oil and gas leasehold being developed by the proposed well work, if the surface tract is to be used for roads or other land disturbance as described in the erosion and sediment control plan submitted pursuant to subsection (c), section seven of this article; (3) The coal owner, operator or lessee, in the event the tract of land on which the well proposed to be drilled is located [sic] is known to be underlain by one or more coal seams; (4) The owners of record of the surface tract or tracts overlying the oil and gas leasehold being developed by the proposed well work, if the surface tract is to be used for the placement, construction, enlargement, alteration, repair, removal or abandonment of any impoundment or pit as described in section nine of this article; (5) Any surface owner or water purveyor who is known to the applicant to have a water well, spring or water supply source located within one thousand five hundred feet of the center of the well pad which is used to provide water for consumption by humans or domestic animals; and (6) The operator of any natural gas storage field within which the proposed well work activity is to take place. (c)(1) If more than three tenants in common or other co-owners of interests described in subsection (b) of this section hold interests in the lands, the applicant may serve the documents required upon the person described in the records of the sheriff required to be maintained pursuant to section eight, article one, chapter eleven-a of this code. (2) Notwithstanding any provision of this article to the contrary, notice to a lien holder is not notice to a landowner, unless the lien holder is the landowner. W. Va. Code R. § 35-8-5.7.a requires, in part, that the operator shall also provide the Well Site Safety Plan ("WSSP") to the surface owner and any water purveyor or surface owner subject to notice and water testing as provided in section 15 of this rule.

Application Notice WSSP Notice E&S Plan Notice Well Plat Notice is hereby provided to:

SURFACE OWNER(s)
Name: Melvin and Renee Howdershell
Address: 306 Stony Run Road
Moatsville, WV 26405

Name: _____
Address: _____

SURFACE OWNER(s) (Road and/or Other Disturbance)
Name: Melvin and Renee Howdershell
Address: 306 Stony Run Road
Moatsville, WV 26405

Name: _____
Address: _____

SURFACE OWNER(s) (Impoundments or Pits)
Name: _____
Address: _____

COAL OWNER OR LESSEE
Name: See Attached
Address: _____

COAL OPERATOR
Name: _____
Address: _____

SURFACE OWNER OF WATER WELL AND/OR WATER PURVEYOR(s)
Name: See Attached
Address: _____

OPERATOR OF ANY NATURAL GAS STORAGE FIELD
Name: _____
Address: _____

*Please attach additional forms if necessary

RECEIVED
Office of Oil and Gas
JAN 24 2018
WV Department of
Environmental Protection

Notice is hereby given:

Pursuant to West Virginia Code § 22-6A-10(b), notice is hereby given that the undersigned well operator has applied for a permit for well work or for a certificate of approval for the construction of an impoundment or pit.

This Notice Shall Include:

Pursuant to W. Va. Code § 22-6A-10(b), this notice shall include: (1) copies of the application; (2) the erosion and sediment control plan required by section seven of this article; and (3) the well plat.

Pursuant to W. Va. Code § 22-6A-10(f), this notice shall include: (1) a statement of the time limits for filing written comments; (2) who may file written comments; (3) the name and address of the secretary for the purpose of filing the comments and obtaining additional information; and (4) a statement that the persons may request, at the time of submitting written comments, notice of the permit decision and a list of persons qualified to test water.

Pursuant to W. Va. Code R. § 35-8-5.7.a, the operator shall provide the Well Site Safety Plan to the surface owner and any water purveyor or surface owner subject to notice and water testing as provided in section 15 of this rule.

Pursuant to W. Va. Code R. § 35-8-15.2.c, this notice shall: (1) contain a statement of the surface owner's and water purveyor's right to request sampling and analysis; (2) advise the surface owner and water purveyor of the rebuttable presumption for contamination or deprivation of a fresh water source or supply; advise the surface owner and water purveyor that refusal to allow the operator to conduct a pre-drilling water well test constitutes a method to rebut the presumption of liability; (3) advise the surface owner and water purveyor of his or her independent right to sample and analyze any water supply at his or her own expense; advise the surface owner and water purveyor whether or not the operator will utilize an independent laboratory to analyze any sample; and (4) advise the surface owner and or water purveyor that he or she can obtain from the Chief a list of water testing laboratories in the subject area capable of and qualified to test water supplies in accordance with standard acceptable methods.

Additional information related to horizontal drilling may be obtained from the Secretary, at the WV Department of Environmental Protection headquarters, located at 601 57th Street, SE, Charleston, WV 25304 (304-926-0450) or by visiting www.dep.wv.gov/oil-and-gas/pages/default.aspx.

Well Location Restrictions

Pursuant to W. Va. Code § 22-6A-12, Wells may not be drilled within two hundred fifty feet measured horizontally from any existing water well or developed spring used for human or domestic animal consumption. The center of well pads may not be located within six hundred twenty-five feet of an occupied dwelling structure, or a building two thousand five hundred square feet or larger used to house or shelter dairy cattle or poultry husbandry. This limitation is applicable to those wells, developed springs, dwellings or agricultural buildings that existed on the date a notice to the surface owner of planned entry for surveying or staking as provided in section ten of this article or a notice of intent to drill a horizontal well as provided in subsection (b), section sixteen of this article was provided, whichever occurs first, and to any dwelling under construction prior to that date. This limitation may be waived by written consent of the surface owner transmitted to the department and recorded in the real property records maintained by the clerk of the county commission for the county in which such property is located. Furthermore, the well operator may be granted a variance by the secretary from these distance restrictions upon submission of a plan which identifies the sufficient measures, facilities or practices to be employed during well site construction, drilling and operations. The variance, if granted, shall include terms and conditions the department requires to ensure the safety and protection of affected persons and property. The terms and conditions may include insurance, bonding and indemnification, as well as technical requirements. (b) No well pad may be prepared or well drilled within one hundred feet measured horizontally from any perennial stream, natural or artificial lake, pond or reservoir, or a wetland, or within three hundred feet of a naturally reproducing trout stream. No well pad may be located within one thousand feet of a surface or ground water intake of a public water supply. The distance from the public water supply as identified by the department shall be measured as follows: (1) For a surface water intake on a lake or reservoir, the distance shall be measured from the boundary of the lake or reservoir. (2) For a surface water intake on a flowing stream, the distance shall be measured from a semicircular radius extending upstream of the surface water intake. (3) For a groundwater source, the distance shall be measured from the wellhead or spring. The department may, in its discretion, waive these distance restrictions upon submission of a plan identifying sufficient measures, facilities or practices to be employed during well site construction, drilling and operations to protect the waters of the state. A waiver, if granted, shall impose any permit conditions as the secretary considers necessary. (c) Notwithstanding the foregoing provisions of this section, nothing contained in this section prevents an operator from conducting the activities permitted or authorized by a Clean Water Act Section 404 permit or other approval from the United States Army Corps of Engineers within any waters of the state or within the restricted areas referenced in this section. (d) The well location restrictions set forth in this section shall not apply to any well on a multiple well pad if at least one of the wells was permitted prior to the effective date of this article. (e) The secretary shall, by December 31, 2012, report to the Legislature on the noise, light, dust and volatile organic compounds generated by the drilling of horizontal wells as they relate to the well location restrictions regarding occupied dwelling structures pursuant to this section. Upon a finding, if any, by the secretary that the well location restrictions regarding occupied dwelling structures are inadequate or otherwise require alteration to address the items

examined in the study required by this subsection, the secretary shall have the authority to propose for promulgation legislative rules establishing guidelines and procedures regarding reasonable levels of noise, light, dust and volatile organic compounds relating to drilling horizontal wells, including reasonable means of mitigating such factors, if necessary.

Water Well Testing:

Pursuant to West Virginia Code § 22-6A-10(d), notification shall be made, with respect to surface landowners identified in subsection (b) or water purveyors identified in subdivision (5), subsection (b) of this section, of the opportunity for testing their water well. The operator shall provide an analysis to such surface landowner or water purveyor at their request.

Water Testing Laboratories:

Pursuant to West Virginia Code § 22-6A-10(i), persons entitled to notice pursuant to subsection (b) of this section may contact the department to ascertain the names and locations of water testing laboratories in the subject area capable and qualified to test water supplies in accordance with standard accepted methods. In compiling that list of names the department shall consult with the state Bureau for Public Health and local health departments. A surface owner and water purveyor has an independent right to sample and analyze any water supply at his or her own expense. The laboratory utilized by the operator shall be approved by the agency as being certified and capable of performing sample analyses in accordance with this section.

Rebuttable Presumption for Contamination or Deprivation of a Fresh Water Source or Supply:

W. Va. Code § 22-6A-18 requires that (b) unless rebutted by one of the defenses established in subsection (c) of this section, in any action for contamination or deprivation of a fresh water source or supply within one thousand five hundred feet of the center of the well pad for horizontal well, there is a rebuttable presumption that the drilling and the oil or gas well or either was the proximate cause of the contamination or deprivation of the fresh water source or supply. (c) In order to rebut the presumption of liability established in subsection (b) of this section, the operator must prove by a preponderance of the evidence one of the following defenses: (1) The pollution existed prior to the drilling or alteration activity as determined by a predrilling or prealteration water well test. (2) The landowner or water purveyor refused to allow the operator access to the property to conduct a predrilling or prealteration water well test. (3) The water supply is not within one thousand five hundred feet of the well. (4) The pollution occurred more than six months after completion of drilling or alteration activities. (5) The pollution occurred as the result of some cause other than the drilling or alteration activity. (d) Any operator electing to preserve its defenses under subdivision (1), subsection (c) of this section shall retain the services of an independent certified laboratory to conduct the predrilling or prealteration water well test. A copy of the results of the test shall be submitted to the department and the surface owner or water purveyor in a manner prescribed by the secretary. (e) Any operator shall replace the water supply of an owner of interest in real property who obtains all or part of that owner's supply of water for domestic, agricultural, industrial or other legitimate use from an underground or surface source with a comparable water supply where the secretary determines that the water supply has been affected by contamination, diminution or interruption proximately caused by the oil or gas operation, unless waived in writing by that owner. (f) The secretary may order the operator conducting the oil or gas operation to: (1) Provide an emergency drinking water supply within twenty-four hours; (2) Provide temporary water supply within seventy-two hours; (3) Within thirty days begin activities to establish a permanent water supply or submit a proposal to the secretary outlining the measures and timetables to be used in establishing a permanent supply. The total time in providing a permanent water supply may not exceed two years. If the operator demonstrates that providing a permanent replacement water supply cannot be completed within two years, the secretary may extend the time frame on case-by-case basis; and (4) Pay all reasonable costs incurred by the real property owner in securing a water supply. (g) A person as described in subsection (b) of this section aggrieved under the provisions of subsections (b), (e) or (f) of this section may seek relief in court... (i) Notwithstanding the denial of the operator of responsibility for the damage to the real property owner's water supply or the status of any appeal on determination of liability for the damage to the real property owner's water supply, the operator may not discontinue providing the required water service until authorized to do so by the secretary or a court of competent jurisdiction.

Written Comment:

Pursuant to West Virginia Code § 22-6A-11(a), all persons described in subsection (b), section ten of this article may file written comments with the secretary as to the location or construction of the applicant's proposed well work within thirty days after the application is filed with the secretary. All persons described in West Virginia Code § 22-6A-10(b) may file written comments as to the location or construction of the applicant's proposed well work to the Secretary at:

Chief, Office of Oil and Gas
Department of Environmental Protection
601 57th St. SE
Charleston, WV 25304
(304) 926-0450

Such persons may request, at the time of submitting written comments, notice of the permit decision and a list of persons qualified to test water. **NOTE: YOU ARE NOT REQUIRED TO FILE ANY COMMENT.**

RECEIVED
Office of Oil and Gas
JAN 24 2018
WV Department of
Environmental Protection

Time Limits and Methods for Filing Comments.

The law requires these materials to be served on or before the date the operator files its Application. You have **THIRTY (30) DAYS** after the filing date to file your comments. Comments must be filed in person or received in the mail by the Chief's office by the time stated above. You may call the Chief's office to be sure of the date. Check with your postmaster to ensure adequate delivery time or to arrange special expedited handling. If you have been contacted by the well operator and you have signed a "voluntary statement of no objection" to the planned work described in these materials, then the permit may be issued at any time.

Pursuant to West Virginia Code § 22-6A-11(c)(2), Any objections of the affected coal operators and coal seam owners and lessees shall be addressed through the processes and procedures that exist under sections fifteen, seventeen and forty, article six of this chapter, as applicable and as incorporated into this article by section five of this article. The written comments filed by the parties entitled to notice under subdivisions (1), (2), (4), (5) and (6), subsection (b), section ten of this article shall be considered by the secretary in the permit issuance process, but the parties are not entitled to participate in the processes and proceedings that exist under sections fifteen, seventeen or forty, article six of this chapter, as applicable and as incorporated into this article by section five of this article.

Comment Requirements

Your comments must be in writing and include your name, address and telephone number, the well operator's name and well number and the approximate location of the proposed well site including district and county from the application. You may add other documents, such as sketches, maps or photographs to support your comments.

Disclaimer: All comments received will be placed on our web site <http://www.dep.wv.gov/oil-and-gas/Horizontal-Permits/Pages/default.aspx> and the applicant will automatically be forwarded an email notice that such comments have been submitted. The applicant will be expected to provide a response to comments submitted by any surface owner, water purveyor or natural gas storage operator noticed within the application.

Permit Denial or Condition

The Chief has the power to deny or condition a well work permit. Pursuant to West Virginia Code § 22-6A-8(d), the permit may not be issued or be conditioned, including conditions with respect to the location of the well and access roads prior to issuance if the director determines that:

- (1) The proposed well work will constitute a hazard to the safety of persons;
- (2) The plan for soil erosion and sediment control is not adequate or effective;
- (3) Damage would occur to publicly owned lands or resources; or
- (4) The proposed well work fails to protect fresh water sources or supplies.

A permit may also be denied under West Virginia Code § 22-6A-7(k), the secretary shall deny the issuance of a permit if the secretary determines that the applicant has committed a substantial violation of a previously issued permit for a horizontal well, including the applicable erosion and sediment control plan associated with the previously issued permit, or a substantial violation of one or more of the rules promulgated under this article, and in each instance has failed to abate or seek review of the violation within the time prescribed by the secretary pursuant to the provisions of subdivisions (1) and (2), subsection (a), section five of this article and the rules promulgated hereunder, which time may not be unreasonable.

Pursuant to West Virginia Code § 22-6A-10(g), any person entitled to submit written comments to the secretary pursuant to subsection (a), section eleven of this article, shall also be entitled to receive from the secretary a copy of the permit as issued or a copy of the order modifying or denying the permit if the person requests receipt of them as a part of the written comments submitted concerning the permit application. Such persons may request, at the time of submitting written comments, notice of the permit decision and a list of persons qualified to test water.


RECEIVED
Office of Oil and Gas
JAN 24 2018
WV Department of
Environmental Protection

WW-6A
(8-13)

API NO. 47- **4700103360**
OPERATOR WELL NO. Howdershelt BCH 206
Well Pad Name: Howdershelt BCH

Notice is hereby given by:


Well Operator: Arsenal Resources
Telephone: 724-940-1218
Email: kdavis@arsenalresources.com



Address: 6031 Wallace Road Extension, Suite 300
Wexford, PA 15090
Facsimile: 304-848-9134

Oil and Gas Privacy Notice:

The Office of Oil and Gas processes your personal information, such as name, address and telephone number, as part of our regulatory duties. Your personal information may be disclosed to other State agencies or third parties in the normal course of business or as needed to comply with statutory or regulatory requirements, including Freedom of Information Act requests. Our office will appropriately secure your personal information. If you have any questions about our use or your personal information, please contact DEP's Chief Privacy Officer at depprivacyofficer@wv.gov.



Subscribed and sworn before me this 15th day of December 2017

Carolinda Flanagan Notary Public

My Commission Expires 9/15/2021

RECEIVED
Office of Oil and Gas

JAN 24 2018

WV Department of
Environmental Protection

Howdershelt BCH

Drill Site (Surface)

Melvin & Renee Howdershelt
306 Stony Run Road
Moatsville, WV 26405

Road (Surface)

Melvin & Renee Howdershelt
306 Stony Run Road
Moatsville, WV 26405

Drill Site – Coal

Melvin & Renee Howdershelt
306 Stony Run Road
Moatsville, WV 26405

Blackhawk Land and Resources, LLC
3328 Summit Square Place, Suite 180
Lexington, KY 40509

Drill Site – Oil & Gas

Melvin & Renee Howdershelt
306 Stony Run Road
Moatsville, WV 26405

Water Purveyors

Melvin & Renee Howdershelt
306 Stony Run Road
Moatsville, WV 26405

RECEIVED
Office of Oil and Gas
JAN 24 2018
WV Department of
Environmental Protection

Bradley & Desiree Howdershelt
2527 Mountaineer Road
Moatsville, WV 26405

Eric V. Howdershelt
c/o Adam & Jessica McLean
2469 Mountaineer Road
Moatsville, WV 26405

Glenn J. Moore et ux
2781 Mountaineer Road
Moatsville, WV 26405

Ira G. & Carol Hovatter
1838 Kasson Road
Moatsville, WV 26405

New Hope Valley Church
RR 2 Box 87C
Philippi, WV 26416

William Thomas Owens
2851 Mountaineer Road
Moatsville, WV 26405

RECEIVED
Office of Oil and Gas
JAN 24 2018
WV Department of
Environmental Protection

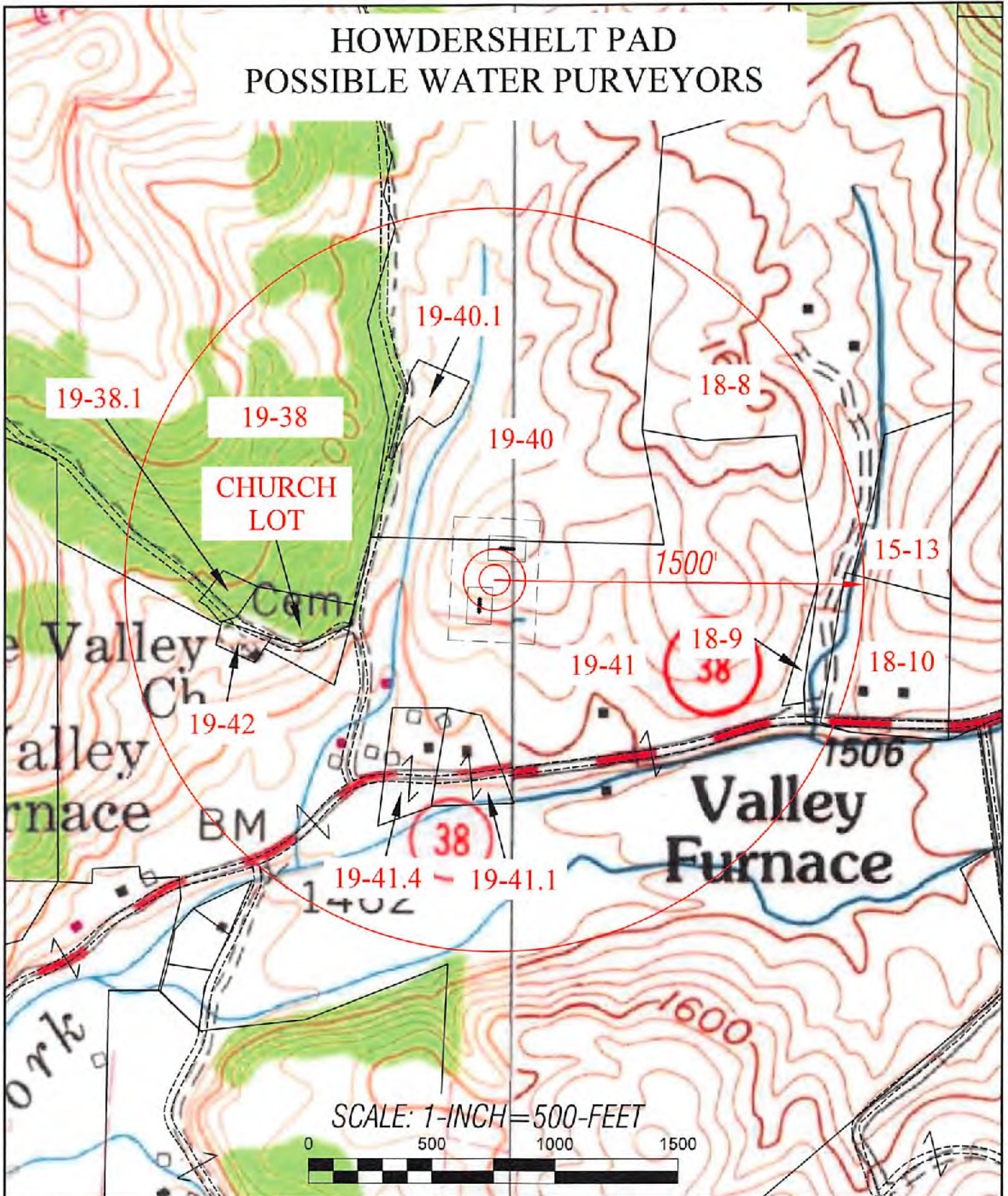


Possible Water Purveyors within 1,500 feet of Howdershelt Pad

| MAP | PARCEL | OWNER | IN CARE OF | ADDRESS |
|-----|--------|---|------------------------------|---|
| 15 | 13 | MOORE J GLENN ET UX | | 2781 MOUNTAINEER RD , MOATSVILLE , WV 26405 |
| 18 | 8 | MOORE J GLENN | | 2781 MOUNTAINEER RD , MOATSVILLE , WV 26405 |
| 18 | 9 | OWENS THOMAS WILLIAM | | 2851 MOUNTAINEER RD , MOATSVILLE , WV 26405 |
| 18 | 10 | OWENS THOMAS WILLIAM | | 2851 MOUNTAINEER RD , MOATSVILLE , WV 26405 |
| 19 | 38 | HOVATTER IRA G & CAROL HWS (TOD) | | 1838 KASSON RD , MOATSVILLE , WV 26405 |
| 19 | 38.1 | NEW HOPE VALLEY UM CHURCH | | , XX , XX |
| 19 | 40 | HOWDERSHELT LIVING TRUST MELVIN & GRACE HOWDERSHELT | TRUSTEES | 306 STONY RN , MOATSVILLE , WV 26405 |
| 19 | 40.1 | HOWDERSHELT LIVING TRUST MELVIN & RENEE HOWDERSHELT | TRUSTEES | 306 STONY RN , MOATSVILLE , WV 26405 |
| 19 | 41 | HOWDERSHELT LIVING TRUST MELVIN & RENEE HOWDERSHELT | TRUSTEES | 306 STONY RN , MOATSVILLE , WV 26405 |
| 19 | 41.1 | HOWDERSHELT BRADLEY & DESIREE WS | | 2527 MOUNTAINEER RD , MOATSVILLE , WV 26405 |
| 19 | 41.4 | HOWDERSHELT V ERIC | C/O ADAM & JESSICA MCLEAN WS | 2469 MOUNTAINEER RD , MOATSVILLE , WV 26405 |
| 19 | 42 | NEW HOPE VALLEY CHURCH | | RR , PHILIPPI , WV 26416 |

RECEIVED
Office of Oil and Gas
JAN 24 2018
WV Department of
Environmental Protection

HOWDERSHELT PAD POSSIBLE WATER PURVEYORS



SCALE: 1-INCH=500-FEET



TOPO SECTIONS OF:
COLEBANK & NESTORVILLE WV
7.5' QUADRANGLE

OPERATOR:
ARSENAL RESOURCES Office of Oil and Gas
65 Professional Place, Suite 200
Bridgeport, WV 26330

RECEIVED
JAN 18 2018
WV Department of
Environmental Protection

| | | | |
|--------------------|------------------|------------------|-------------------------------------|
| DRAWN BY K.G.M. | FILE NO. 8606 | DATE 12-11-17 | CADD FILE: 7962WATERPURVEYOR.DWG |
|--------------------|------------------|------------------|-------------------------------------|

| | |
|-------------------|------------------|
| COUNTY BARBOUR | DISTRICT COVE |
|-------------------|------------------|

STATE OF WEST VIRGINIA
DEPARTMENT OF ENVIRONMENTAL PROTECTION, OFFICE OF OIL AND GAS
NOTICE OF ENTRY FOR PLAT SURVEY

Notice Time Requirement: Notice shall be provided at least SEVEN (7) days but no more than FORTY-FIVE (45) days prior to entry

Date of Notice: 6-8-17 Date of Planned Entry: 6-15-17

Delivery method pursuant to West Virginia Code § 22-6A-10a

- PERSONAL SERVICE
- REGISTERED MAIL
- METHOD OF DELIVERY THAT REQUIRES A RECEIPT OR SIGNATURE CONFIRMATION

Pursuant to West Virginia Code § 22-6A-10(a), Prior to filing a permit application, the operator shall provide notice of planned entry on to the surface tract to conduct any plat surveys required pursuant to this article. Such notice shall be provided at least seven days but no more than forty-five days prior to such entry to: (1) The surface owner of such tract; (2) to any owner or lessee of coal seams beneath such tract that has filed a declaration pursuant to section thirty-six, article six, chapter twenty-two of this code; and (3) any owner of minerals underlying such tract in the county tax records. The notice shall include a statement that copies of the state Erosion and Sediment Control Manual and the statutes and rules related to oil and gas exploration and production may be obtained from the Secretary, which statement shall include contact information, including the address for a web page on the Secretary's web site, to enable the surface owner to obtain copies from the secretary.

Notice is hereby provided to:

SURFACE OWNER(s)
 Name: Melvin and Renee Howdershell
 Address: 306 Stony Run Road
Moatsville, WV 26405
 Name: _____
 Address: _____
 Name: _____
 Address: _____

COAL OWNER OR LESSEE
 Name: See Attached
 Address: _____

MINERAL OWNER(s)
 Name: Melvin and Renee Howdershell
 Address: 306 Stony Run Road
Moatsville, WV 26405
 *please attach additional forms if necessary

Notice is hereby given:

Pursuant to West Virginia Code § 22-6A-10(a), notice is hereby given that the undersigned well operator is planning entry to conduct a plat survey on the tract of land as follows:

| | |
|--------------------------------|--|
| State: <u>West Virginia</u> | Approx. Latitude & Longitude: <u>39.197459, -79.764113</u> |
| County: <u>Barbour</u> | Public Road Access: <u>CR 38</u> |
| District: <u>Cove</u> | Watershed: <u>Brushy Fork</u> |
| Quadrangle: <u>Nestorville</u> | Generally used farm name: <u>Howdershell</u> |

Copies of the state Erosion and Sediment Control Manual and the statutes and rules related to oil and gas exploration and production may be obtained from the Secretary, at the WV Department of Environmental Protection headquarters, located at 601 57th Street, SE, Charleston, WV 25304 (304-926-0450). Copies of such documents or additional information related to horizontal drilling may be obtained from the Secretary by visiting www.dep.wv.gov/oil-and-gas/pages/default.aspx.

Notice is hereby given by:

Well Operator: Arsenal Resources
 Telephone: 724-940-1218
 Email: kdavis@arsenalresources.com

Address: 6031 Wallace Road Extension, Suite 300
Wexford, PA 15090
 Facsimile: 304-848-9134

Oil and Gas Privacy Notice:

The Office of Oil and Gas processes your personal information, such as name, address and telephone number, as part of our regulatory duties. Your personal information may be disclosed to other State agencies or third parties in the normal course of business, or as needed to comply with statutory or regulatory requirements, including Freedom of Information Act requests. Our office will appropriately secure your personal information. If you have any questions about our use or your personal information, please contact DEP's Chief Privacy Officer at depprivacyofficer@wv.gov.

RECEIVED
 Office of Oil and Gas
 JAN 24 2018
 WV Department of
 Environmental Protection

Howdershelt BCH
Attachment for Notice of Entry for Plat Survey

Drill Site – Coal

Melvin & Renee Howdershelt
306 Stony Run Road
Moatsville, WV 26405

Blackhawk Land and Resources, LLC
3328 Summit Square Place, Suite 180
Lexington, KY 40509

RECEIVED
Office of Oil and Gas
JAN 24 2018
WV Department of
Environmental Protection

WW-6A5
(1/12)

STATE OF WEST VIRGINIA
DEPARTMENT OF ENVIRONMENTAL PROTECTION, OFFICE OF OIL AND GAS
NOTICE OF PLANNED OPERATION

Notice Time Requirement: notice shall be provided no later than the filing date of permit application.

Date of Notice: 12-15-17 Date Permit Application Filed: 1-23-18

Delivery method pursuant to West Virginia Code § 22-6A-16(c)

CERTIFIED MAIL HAND
RETURN RECEIPT REQUESTED DELIVERY

Pursuant to W. Va. Code § 22-6A-16(c), no later than the date for filing the permit application, an operator shall, by certified mail return receipt requested or hand delivery, give the surface owner whose land will be used for the drilling of a horizontal well notice of the planned operation. The notice required by this subsection shall include: (1) A copy of this code section; (2) The information required to be provided by subsection (b), section ten of this article to a surface owner whose land will be used in conjunction with the drilling of a horizontal well; and (3) A proposed surface use and compensation agreement containing an offer of compensation for damages to the surface affected by oil and gas operations to the extent the damages are compensable under article six-b of this chapter. (d) The notices required by this section shall be given to the surface owner at the address listed in the records of the sheriff at the time of notice.

Notice is hereby provided to the SURFACE OWNER(s)
(at the address listed in the records of the sheriff at the time of notice):

Name: Melvin and Renee Howdershell

Name: _____

Address: 306 Stony Run Road

Address: _____

Moatsville, WV 26405

Notice is hereby given:

Pursuant to West Virginia Code § 22-6A-16(c), notice is hereby given that the undersigned well operator has developed a planned operation on the surface owner's land for the purpose of drilling a horizontal well on the tract of land as follows:

| | | | | |
|-------------|----------------------|---------------------------|-----------|--------------------|
| State: | <u>West Virginia</u> | UTM NAD 83 | Easting: | <u>597123.9</u> |
| County: | <u>Barbour</u> | | Northing: | <u>4339231.5</u> |
| District: | <u>Cove</u> | Public Road Access: | | <u>CR 38</u> |
| Quadrangle: | <u>Nestorville</u> | Generally used farm name: | | <u>Howdershell</u> |
| Watershed: | <u>Brushy Fork</u> | | | |

This Notice Shall Include:

Pursuant to West Virginia Code § 22-6A-16(c), this notice shall include: (1) A copy of this code section; (2) The information required to be provided by W. Va. Code § 22-6A-10(b) to a surface owner whose land will be used in conjunction with the drilling of a horizontal well; and (3) A proposed surface use and compensation agreement containing an offer of compensation for damages to the surface affected by oil and gas operations to the extent the damages are compensable under article six-b of this chapter. Additional information related to horizontal drilling may be obtained from the Secretary, at the WV Department of Environmental Protection headquarters, located at 601 57th Street, SE, Charleston, WV 25304 (304-926-0450) or by visiting www.dep.wv.gov/oil-and-gas/pages/default.aspx.

Well Operator: Arsenal Resources
Telephone: 724-940-1218
Email: kdavis@arsenalresources.com

Address: 6031 Wallace Road Extension, Suite 300
Wexford, PA 15090
Facsimile: 304-846-9134

Oil and Gas Privacy Notice:

The Office of Oil and Gas processes your personal information, such as name, address and telephone number, as part of our regulatory duties. Your personal information may be disclosed to other State agencies or third parties in the normal course of business or as needed to comply with statutory or regulatory requirements, including Freedom of Information Act requests. Our office will appropriately secure your personal information. If you have any questions about our use or your personal information, please contact DEP's Chief Privacy Officer at depprivacyofficer@wv.gov.

RECEIVED
Office of Oil and Gas

JAN 24 2018

WV Department of
Environmental Protection



WEST VIRGINIA DEPARTMENT OF TRANSPORTATION
Division of Highways

1900 Kanawha Boulevard East • Building Five • Room 110
Charleston, West Virginia 25305-0430 • (304) 558-3505

Thomas J. Smith, P. E.
**Secretary of Transportation/
Commissioner of Highways**

May 23, 2018

Jill M. Newman
Deputy Commissioner

James A. Martin, Chief
Office of Oil and Gas
Department of Environmental Protection
601 57th Street, SE
Charleston, WV 25304

Subject: DOH Permit for the Howdershelt Pad and Tank Site, Barbour County

Howdershelt BCH 206 Well Site

Dear Mr. Martin,

The West Virginia Division of Highways has issued Permits #07-2018-0253 & 07-2018-0252 for the subject site to ARSENAL Resources for access to the State Road for the well site located off of WV Route 38 in Barbour County.

The operator has signed a DISTRICT WIDE OIL AND GAS ROAD MAINTENANCE BONDING AGREEMENT for DOH District 7 and provided the required Bond. This operator is currently in compliance with the DOH OIL AND GAS POLICY dated January 3, 2012.

Very Truly Yours,

A handwritten signature in blue ink that reads "Gary K. Clayton".

Gary K. Clayton
Regional Maintenance Engineer
Central Office Oil & Gas Coordinator

Cc: Kelly Davis
ARSENAL Resources
CH, OM, D-7
File

| Howdershelt 206 | | | |
|-----------------------------|---------------------|-------------------|--------------|
| FRACTURING ADDITIVES | | | |
| | PURPOSE | TRADE NAME | CAS # |
| Additive #1: | Friction Reducer | WFRA-405 | Proprietary |
| Additive #2: | Scale Inhibitor | SI-1000 | 7440-21-3 |
| Additive #3: | Biocide | BIOCLEAR 2000 | 25314-61-8 |
| Additive #4: | Gelling Agent | LGC-15 | 9000-30-0 |
| Additive #5: | Corrosion Inhibitor | AI-300 | 111-76-2 |
| Additive #6: | Gel Breaker | AP-One | 7727-54-0 |
| Additive #7: | Acid | HCl - 7.5% | 7647-01-0 |

RECEIVED
Office of Oil and Gas

JAN 24 2018

WV Department of
Environmental Protection

PROJECT INFORMATION

PROJECT NAME: HOWERSHETT WELLS 201-202, & 211-216
 TAX PARCELS: COVE DISTRICT
 MAP 19 PARCELS 40 & 41

OWNER/CLIENT

MELVIN & RENEE HOWERSHETT
 COVE DISTRICT
 BARBOUR COUNTY, WV
 TOTAL PROPERTY AREA: PARCEL 40: 71.70P ACRES
 & PARCEL 41: 150.84P ACRES
 DISTURBANCE AREA: 10.8 ACRES

DEED AND GAS ROYALTY OWNER

MELVIN & RENEE HOWERSHETT
 COVE DISTRICT
 BARBOUR COUNTY, WV
 TOTAL PROPERTY AREA: PARCEL NO. 71.70P ACRES
 & PARCEL 41: 150.84P ACRES
 DISTURBANCE AREA: 10.8 ACRES



SITE LOCATION
 THE HOWERSHETT WELLS 201-202 & 211, 216 ARE LOCATED ON THE NORTH SIDE OF WV HIGHWAY 30, APPROXIMATELY 1,800 FEET WEST OF WV ROUTE 28 AND CO. ROUTE 1 INTERSECTION.

PROPERTY DISTURBANCE COMPUTATIONS

TAX MAP 19 PARCEL 41: 71.70 ACRES
 TAX MAP 19 PARCEL 40: 150.84 ACRES
 TOTAL SITE DISTURBANCE: 10.8 ACRES

LOCATION COORDINATES

PAV SITE ENTRANCE
 NAD83: 28.1970N LONGITUDE: -79.6734W (NAD 83)
CENTER OF WELL PAD
 NAD83: 28.1970N LONGITUDE: -79.6734W (NAD 83)
CENTER OF ART PAD
 NAD83: 28.1970N LONGITUDE: -79.6734W (NAD 83)
ART PAD ENTRANCE
 NAD83: 28.1970N LONGITUDE: -79.6734W (NAD 83)

SITE DISTURBANCE COMPUTATIONS

WELL PAD AREA: 8.8 ACRES
 ART PAD AREA: 2.0 ACRES
 TANK PAD AREA: 1.0 ACRES
 STOCKPILE AREA: 1.0 ACRES
 TOTAL SITE DISTURBANCE: 10.8 ACRES
 TREE CLEARING AREA: 0.0 ACRES

ENTRANCE PERMIT

ARSENAL RESOURCES WILL OBTAIN AN ENTRANCEMENT PERMIT FROM THE WEST VIRGINIA DEPARTMENT OF TRANSPORTATION BEFORE COMMENCING CONSTRUCTION ACTIVITIES.

MISS UTILITY STATEMENT

MISS UTILITY OF WEST VIRGINIA HAS REVIEWED THIS PROJECT AND LOCATED UTILITIES PRIOR TO THIS PROJECT DESIGN. FURTHER INVESTIGATION IS ADVISED. MISS UTILITY WILL BE CONDUCTED PRIOR TO START OF THE PROJECT.

FLOODPLAIN NOTE

THE PROPOSED LIMITS OF DISTURBANCE FOR THIS PROJECT ARE LOCATED IN FEMA FLOOD ZONE X. FOR THE FLOOD DISTURBANCE RATE MAP (FIRM) NUMBER 5405-40130C & 5405-0210C DATED MAY 03, 2011.

GEOTECHNICAL NOTE

A GEOTECHNICAL INVESTIGATION HAS NOT BEEN PERFORMED AS OF 05-11-2017. THE ENGINEER AND SURVEYOR ARE NOT RESPONSIBLE FOR UNDERSOILS, UNDERGROUND UNDEVELOPED GASOLINE ADDITIONAL WELLS OR ADDITIONAL CONSTRUCTION MEASURES BEYOND THOSE SHOWN ON THIS PLAN AT A DEPTH OF ANY OTHER. GEOTECHNICAL CONSIDERATIONS ENCOUNTERED DURING CONSTRUCTION.

ENVIRONMENTAL NOTE

A WETLAND/STREAM DELINEATION WAS PERFORMED ON 10-26-2017 BY FORSYTHSON LLC & ON 01-10-2017 BY SLS TO REVIEW THE SITE FOR WETLANDS AND WETLANDS THAT ARE MOST LIKELY WITHIN THE REGULATORY JURISDICTION OF THE U.S. ARMY CORPS OF ENGINEERS (DCAIC) AND/OR THE WEST VIRGINIA DEPARTMENT OF ENVIRONMENTAL PROTECTION (WVDEP). THE NOVEMBER 2017 FIELD REPORT WAS PREPARED BY FORSYTHSON, LLC AND THE 2017 REPORT WAS PREPARED BY SLS AND FORWARDED THE RESULTS OF THE FIELD DELINEATION. THE REPORT DOES NOT IN ANY WAY REPRESENT A FURTHER DETERMINATION OF THE LANDFILL LIMITS OF WETLANDS AND WETLANDS WHICH MAY BE RECALCULATED BY THE USACE OR THE WVC. IT IS STRONGLY RECOMMENDED THAT THE APPLICANT/OWNER BE CONSULTED IN AN EFFORT TO OBTAIN WRITTEN COMMUNICATION OF THE DELINEATION DISCUSSED IN THIS REPORT PRIOR TO BEGINNING CONSTRUCTION ON THE PROPERTY DESCRIBED HEREIN. THE APPLICANT SHALL OBTAIN THE APPROPRIATE PERMITS FROM THE FEDERAL AND/OR STATE REGULATORY AGENCIES PRIOR TO ANY PROPOSED IMPACTS TO WATERS OF THE U.S., INCLUDING WETLANDS AND STREAM CHANNELS.

GENERAL DESCRIPTION

THE HOWERSHETT PAD AND ART PAD ARE BEING CONSTRUCTED TO BE USED IN THE DEVELOPMENT OF SEVERAL MARCELLUS SHALE GAS WELLS.

RESTRICTION NOTES:

1. THERE ARE NO WETLANDS WITHIN 100 FEET OF THE WELL PAD PAD.
2. THERE ARE NO WETLANDS WITHIN 100 FEET OF THE WELLS WITHIN 100 FEET OF THE WELL PAD PAD.
3. THERE ARE NO WETLANDS WITHIN 100 FEET OF THE WELL PAD PAD AND 100 FEET OF THE WELL PAD PAD.
4. THERE ARE NO WETLANDS WITHIN 100 FEET OF THE WELL PAD PAD AND 100 FEET OF THE WELL PAD PAD.
5. THERE ARE NO APPARENT EXISTING WELLS OR DEVELOPED SPRINGS WITHIN 100 FEET OF THE WELLS BEING DRILLED.
6. THERE ARE NO KNOWN UNDEVELOPED WELLS WITHIN 100 FEET OF THE WELL PAD.
7. THERE ARE NO AGRICULTURAL BUILDINGS LARGER THAN 2,000 SQUARE FEET WITHIN 100 FEET OF THE CENTER OF THE WELL PAD.

HOWERSHETT FINAL SITE PLAN

ARSENAL RESOURCES

PROPOSED WELL #'S BCH 201, 202, 203, 204, 205, 206, 211, 212, 213, 214, 215, & 216

SITUATE ON THE WATERS OF TRIBUTARIES OF BRUSHY FORK IN COVE DISTRICT, BARBOUR COUNTY, WEST VIRGINIA.



LIST OF DRAWINGS

- 1 - COVER SHEET
- 2 - NOTES
- 3 - OVERALL SHEET INDEX & VOLUMES
- 4 - WELL PAD & ACCESS ROAD & STOCKPILE
- 5 - ACCESS ROAD & ASE PAD & STOCKPILE
- 6 - WELL PAD & STOCKPILE PROFILES
- 7 - ART PAD & STOCKPILE PROFILE
- 8 - ROAD PROFILES
- 9 - CROSS SECTIONS
- 10 - DECLAMATION PLAN
- 11 - CONSTRUCTION DETAILS
- 12 - CONSTRUCTION DETAILS
- 13 - CONSTRUCTION DETAILS
- 14 - CONSTRUCTION DETAILS

| EXISTING | | PROPOSED | |
|---------------------------|-----|-------------------------------------|-----|
| TREE CONTOUR | --- | INDEX CONTOUR | --- |
| INTERMEDIATE CONTOUR | --- | INTERMEDIATE CONTOUR | --- |
| SECONDARY LINE | --- | DECLAMATION & CONTOUR | --- |
| ROAD EDGE OF GRAVE/DOVE | --- | DECLAMATION 1/2 CONTOUR | --- |
| ROAD EDGE OF PARKWAY | --- | ENVIRONMENTAL AREA OF INTEREST | --- |
| ROAD CENTERLINE | --- | LIMITS OF DISTURBANCE | --- |
| UTILITY | --- | WELL PAD | --- |
| CULVERT | --- | WELL HEAD | --- |
| CULVERTS (PROPOSED) | --- | 4" PVC EXHAUST PIPE | --- |
| GATE | --- | DRIP DRAIN | --- |
| OVERHEAD UTILITY | --- | CONTAINMENT DRAIN | --- |
| OVERHEAD UTILITY W/ W | --- | PEL/REPLENISHMENT CL | --- |
| POWER POLE | --- | PERIMETER SAFETY FENCE | --- |
| CUT WIRE | --- | ACCESS GATE WITH EMERGENCY LIGHTING | --- |
| TELEPHONE LINE | --- | | |
| GALENE | --- | | |
| GALENE R/W | --- | | |
| WATERLINE | --- | | |
| WATER WELL | --- | | |
| GAS WELL | --- | | |
| TERRAZINE | --- | | |
| REFERENCE TREE | --- | | |
| DEGRADED STREAM | --- | | |
| ROAD EDGE OF GRAVE/DOVE | --- | | |
| ROAD CENTERLINE | --- | | |
| F-SECTION BY CHECK DAM | --- | | |
| BUILDING | --- | | |
| BRIDGE | --- | | |
| NOO WETLAND/STREAM BUFFER | --- | | |
| THE KEY CHAIN | --- | | |

MISS Utility of West Virginia
 1-800-245-4848
 West Virginia State Law
 (Section XIV, Chapter 24-C)
 Requires that you call two
 business days before you dig in
 the state of West Virginia
IT'S THE LAW!!

OPERATOR

ARSENAL RESOURCES
 65 PROFESSIONAL PLACE
 SUITE 200
 BRIDGEPORT WV 26330
 PHONE: (304) 542-5527

ENGINEER/SURVEYOR

SLS LAND & ENERGY DEVELOPMENT
 12 WANDER DRIVE
 P.O. BOX 150
 GLENVILLE, WV 26330
 PHONE: (304) 452-5634



THIS DOCUMENT WAS PREPARED BY SLS LAND & ENERGY DEVELOPMENT FOR ARSENAL RESOURCES

COVER SHEET
HOWERSHETT FINAL SITE PLAN
 COVE DISTRICT
 BARBOUR COUNTY, WV

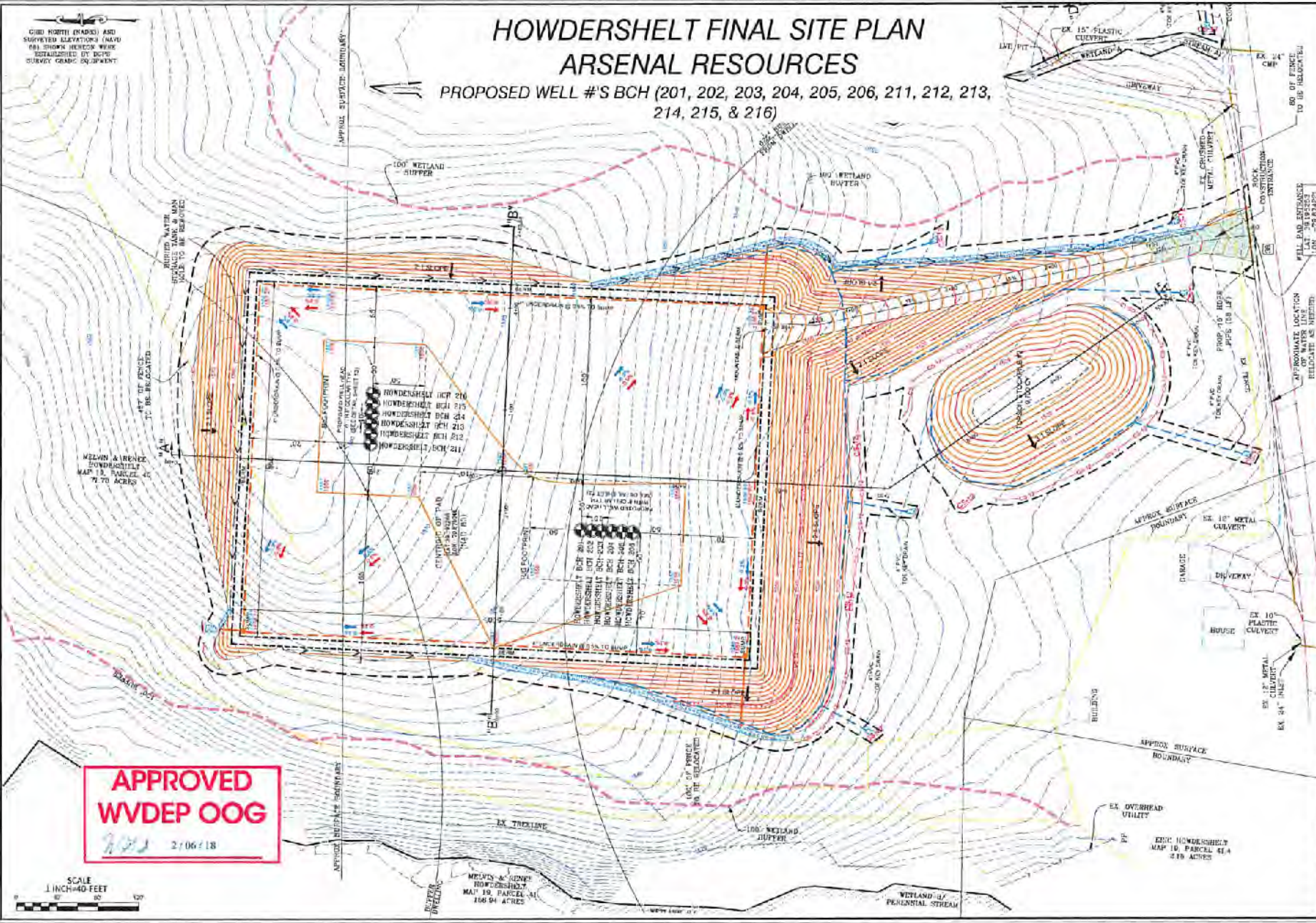
DATE: 10-11-2017
 SCALE: 1" = 2000'
 DESIGNED BY: A.L.B.
 FILE NO: 7992
 SHEET 1 OF 14
 REV: 02-02-2018

4700103360

GRID NORTH (NAD83) AND
 SURVEYED ELEVATIONS (NAVD)
 FOR HOWERSHETT WERE
 ESTABLISHED BY DCPE
 SURVEY GRADE EQUIPMENT

HOWERSHETT FINAL SITE PLAN ARSENAL RESOURCES

PROPOSED WELL #'S BCH (201, 202, 203, 204, 205, 206, 211, 212, 213,
 214, 215, & 216)



**APPROVED
 WVDEP OOG**
 2/06/18

SCALE
 1 INCH = 40 FEET



THIS DOCUMENT HAS
 BEEN REVIEWED BY SLS, L&E
 & ENERGY DEVELOPMENT
 FOR ARSENAL RESOURCES

**HOWERSHETT
 FINAL SITE PLAN**
 COVE DISTRICT
 BARBOUR COUNTY, WV

DATE: 10-11-2017
 SCALE: 1" = 40'
 DESIGNED BY: R11
 FILE NO: 1982
 SHEET 4 OF 4
 REV: 02-02-2018

4700103360